

BT-NG-020621-545-0012

Bramford to Twinstead Reinforcement

Volume 2: Plans and Drawings

Document 2.9 (B): Trees and Hedgerows to be Removed or Managed Plans

Final Issue B
February 2024

Planning Inspectorate reference: EN020002

Infrastructure Planning (Applications: Prescribed Forms and Procedure) Regulations 2009 Regulation 5(2)(o)

nationalgrid



Page intentionally blank

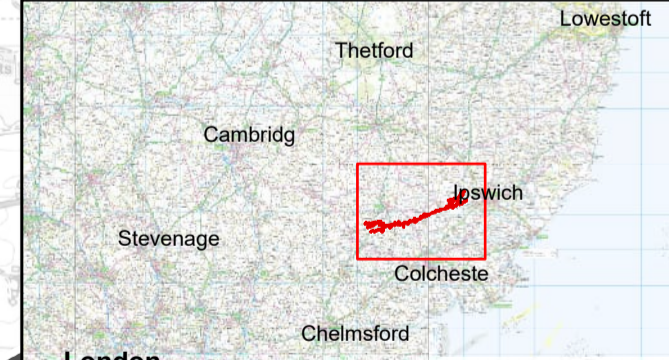
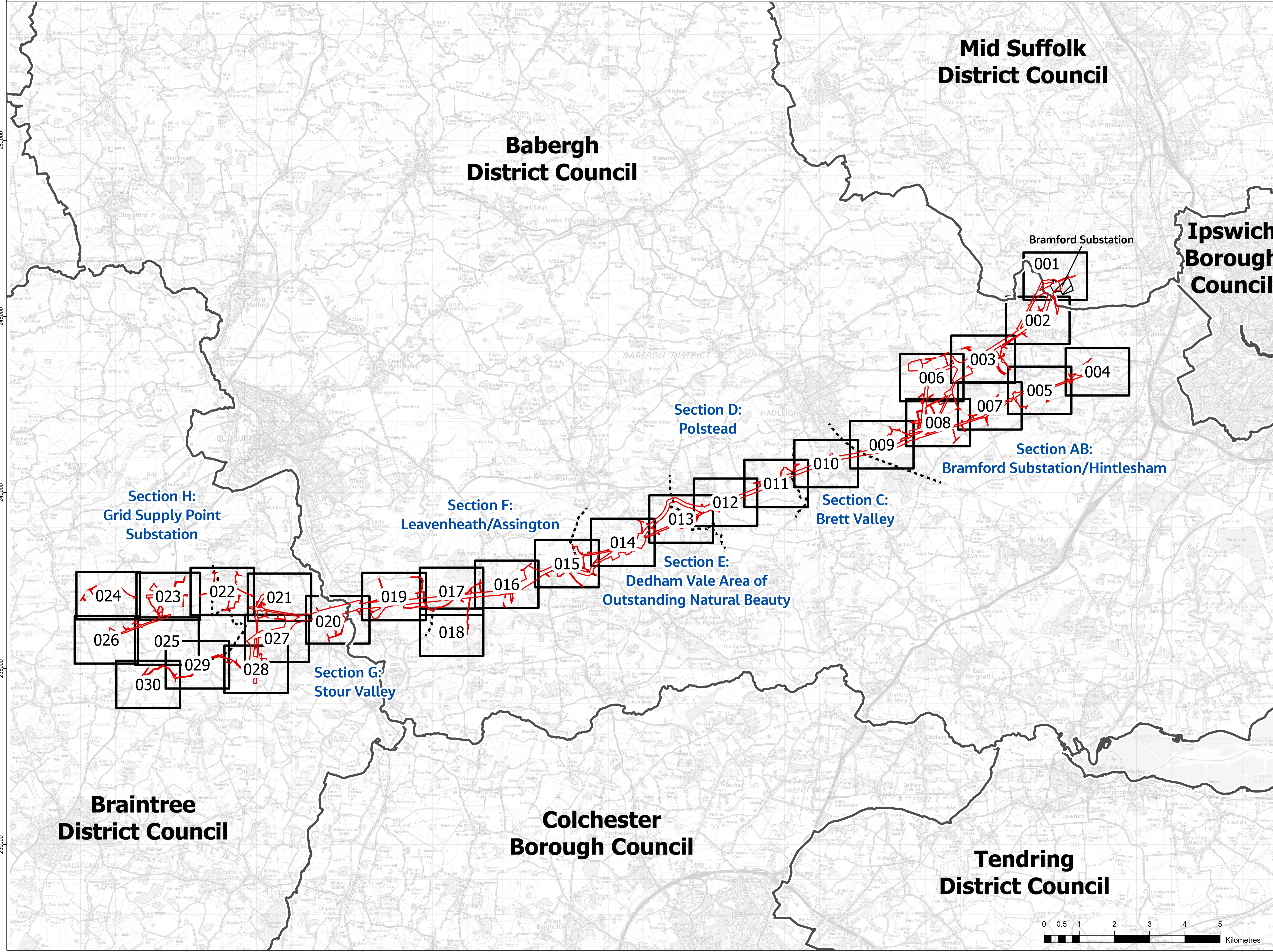
Version History

Date	Issue	Status	Description / Changes
April 2023	A	Final	For DCO submission.
February 2024	B	Final	This document has been updated in response to updates identified in responses received at Deadline 8.



Legend

- Order Limits
- Section boundaries
- Local authority boundaries
- Existing substation



Reference should be made to Document 2.1 Guide to the Plans which provides further information on what the plans show.

NG Investment No. 21847			
B	17/02/2024	Updated for Deadline 9	JT LJ CW
A	17/02/2023	Rev A for DCO application	JT DD CW
ISSUE	DATE	REMARKS	DRAWN/CHKD/APPD

PROJECT: Bramford to Twinstead Reinforcement

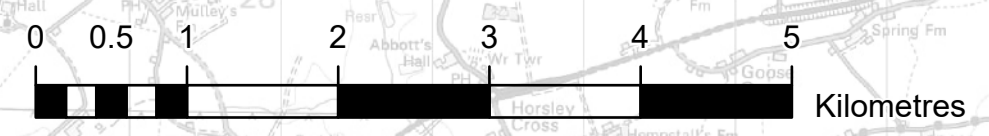
nationalgrid

TITLE: Document 2.9
Trees and Hedgerows to be Removed or Managed Plans

CIRCUIT / SITE: Bramford – Pelham & Bramford – Braintree – Bulls Lodge GIS

ORIGINATOR DRAWING NO. A1

NG DRAWING No. BT-NG-020621-645-0012 SHEET NO. 1 NO. OF SHEETS 1 ISSUE: B

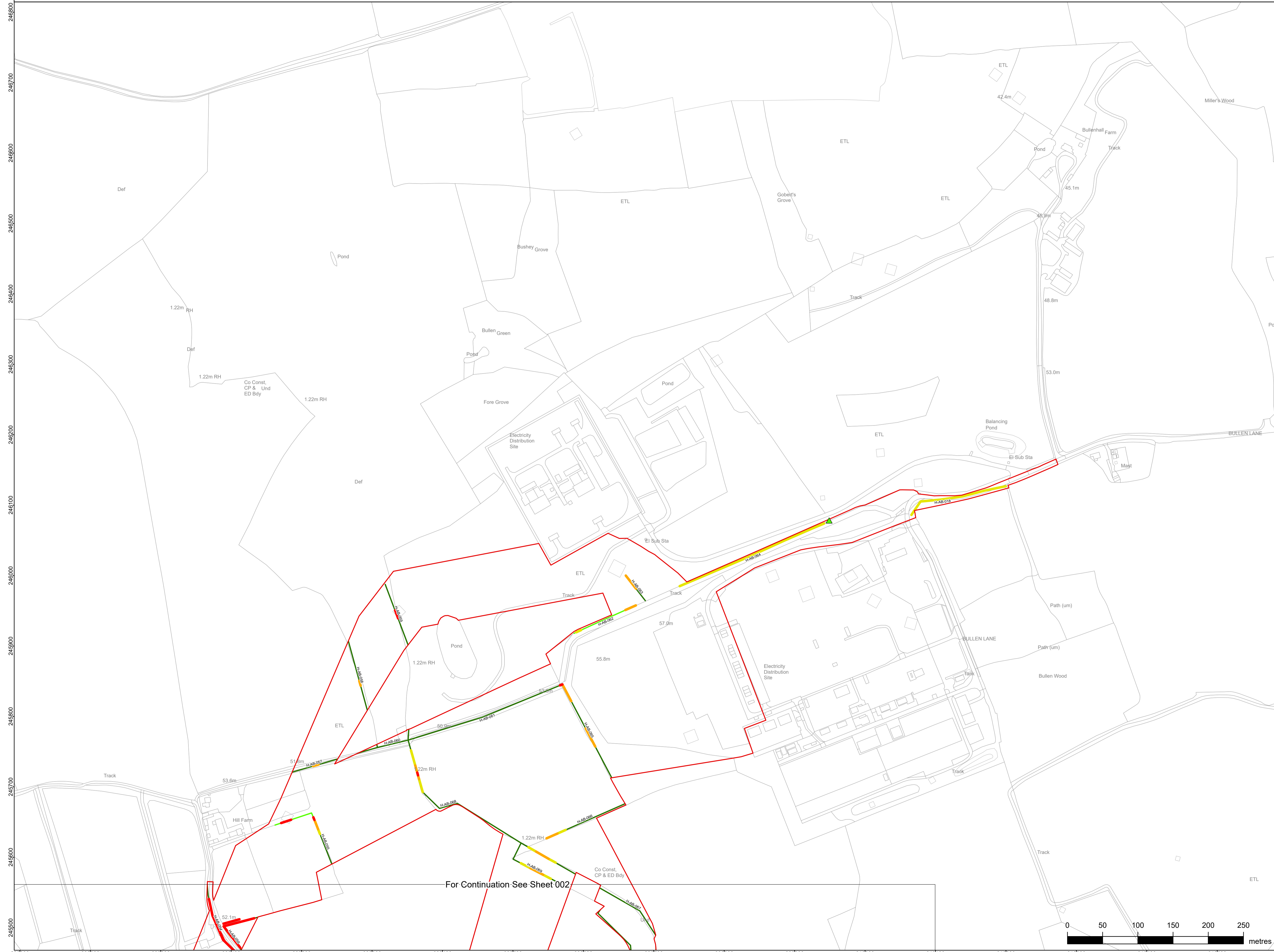


NATIONAL GRID (BRAMFORD TO TWINSTEAD REINFORCEMENT) ORDER
 PINS APPLICATION NUMBER: EN020002
 TREES AND HEDGEROWS TO BE REMOVED OR MANAGED PLANS
 REGULATION 5(2)(e)
 SHEET 01 OF 30
 IN THE DISTRICTS OF MID SUFFOLK DISTRICT COUNCIL AND BABERGH DISTRICT COUNCIL



Application Document 2.9

Reproduced from Ordnance Survey maps by permission of Ordnance Survey on behalf of the controller of His Majesty's Stationery Office. © Crown Copyright Ordnance Survey, Licence no. 010059731



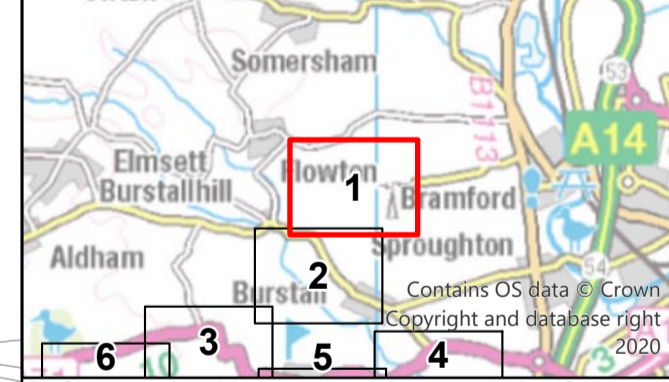
Order Limits
 - - - Section boundaries

Retained Vegetation

- Veteran Tree
- Individual Tree Preservation Order
- Tree Preservation Order
- ▲ Tree
- Important hedgerow as per criteria in Hedgerow Regulations 1997
- Not important hedgerow as per criteria in Hedgerow Regulations 1997
- Line of trees
- ▨ Commercial orchards
- ▨ Potential ancient woodland
- ▨ Ancient woodland
- ▨ Retained woodland / group of trees

Affected Vegetation

- ▲ Tree pruning
- ▲ Tree coppicing
- ▲ Tree removal (including roots)
- Hedgerow / line of trees to be pruned
- Hedgerow / line of trees to be coppiced
- Hedgerow/ line of trees removal (including roots)
- Woodland / group of trees to be pruned
- Woodland / group of trees to be coppiced
- Woodland / group of trees to be removed (including roots)
- ⊗ Tree Management*
- H-xx-xx Hedgerow / line of trees crossing schedule label



Reference should be made to Document 2.1 Guide to the Plans which provides further information on what the plans show.

NG Investment No: 21847	
B	17/02/2024 Updated for Deadline 9 JT LJ CW
A	17/02/2023 Rev A for DCO application JT DD CW
ISSUE	DATE REMARKS DRAWNCHKD APPD
PROJECT: Bramford to Twinstead Reinforcement	
nationalgrid	
TITLE: Document 2.9 Trees and Hedgerows to be Removed or Managed Plans	
CIRCUIT / SITE:	Bramford – Pelham & Bramford – Baintree – Bulls Lodge GIS
ORIGINATOR DRAWING NO.	A1
A1_DF4_2.9_TreesAndHedgerowRemoval	
NG DRAWING No. BT-NG-020621-545-0012	SHEET NO. 01 NO. OF SHEETS 30 ISSUE: B
SCALE: 1:2,500	



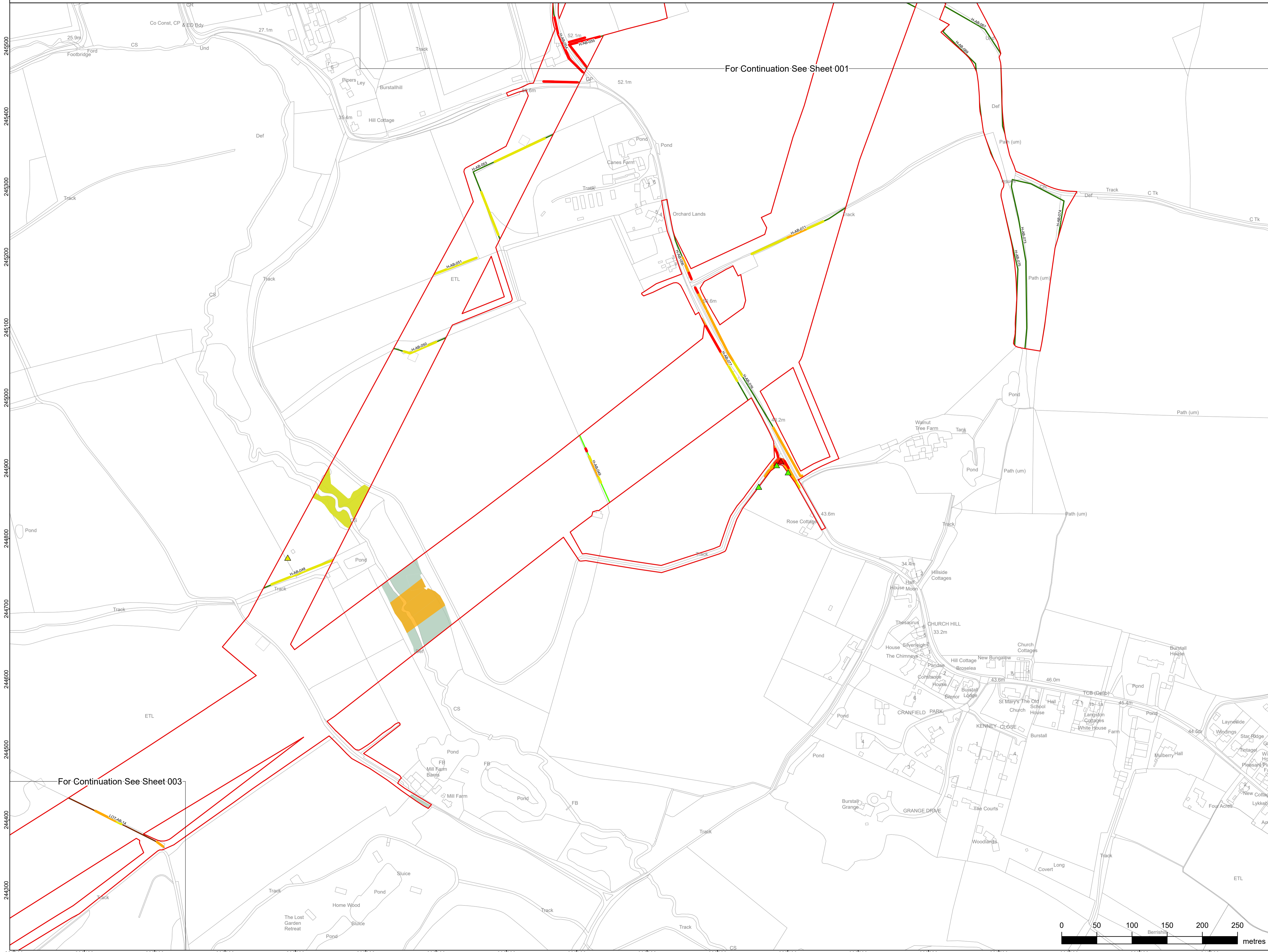
For Continuation See Sheet 002

NATIONAL GRID (BRAMFORD TO TWINSTEAD REINFORCEMENT) ORDER
 PINS APPLICATION NUMBER: EN020002
 TREES AND HEDGEROWS TO BE REMOVED OR MANAGED PLANS
 REGULATION 5(2)(o)
 SHEET 02 OF 30

IN THE DISTRICTS OF MID SUFFOLK DISTRICT COUNCIL AND BABERGH DISTRICT COUNCIL

Application Document 2.9

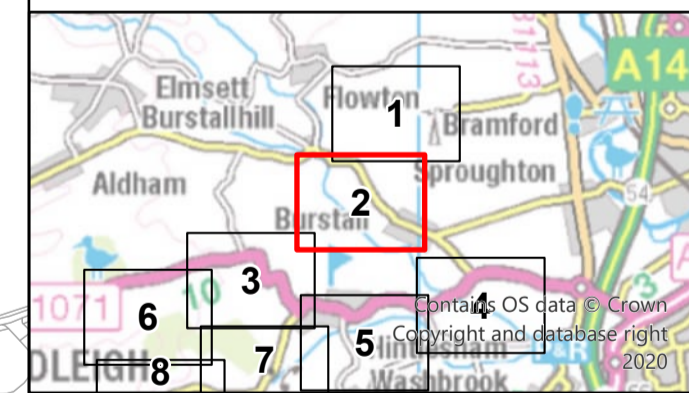
Reproduced from Ordnance Survey maps by permission of Ordnance Survey on behalf of the controller of His Majesty's Stationery Office. © Crown Copyright Ordnance Survey, Licence no. 0100059731



For Continuation See Sheet 001

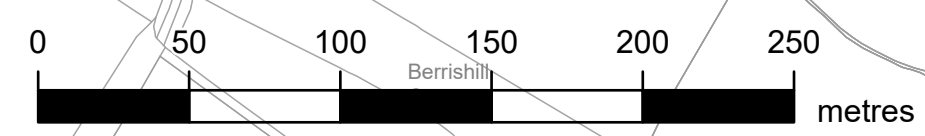
For Continuation See Sheet 003

- Order Limits
- Section boundaries
- Retained Vegetation**
- Veteran Tree
- Individual Tree Preservation Order
- Tree Preservation Order
- Tree
- Important hedgerow as per criteria in Hedgerow Regulations 1997
- Not important hedgerow as per criteria in Hedgerow Regulations 1997
- Line of trees
- Commercial orchards
- Potential ancient woodland
- Ancient woodland
- Retained woodland / group of trees
- Affected Vegetation**
- Tree pruning
- Tree coppicing
- Tree removal (including roots)
- Hedgerow / line of trees to be pruned
- Hedgerow / line of trees to be coppiced
- Hedgerow/ line of trees removal (including roots)
- Woodland / group of trees to be pruned
- Woodland / group of trees to be coppiced
- Woodland / group of trees to be removed (including roots)
- Tree Management*
- Hedgerow / line of trees crossing schedule label



Reference should be made to Document 2.1 Guide to the Plans which provides further information on what the plans show.

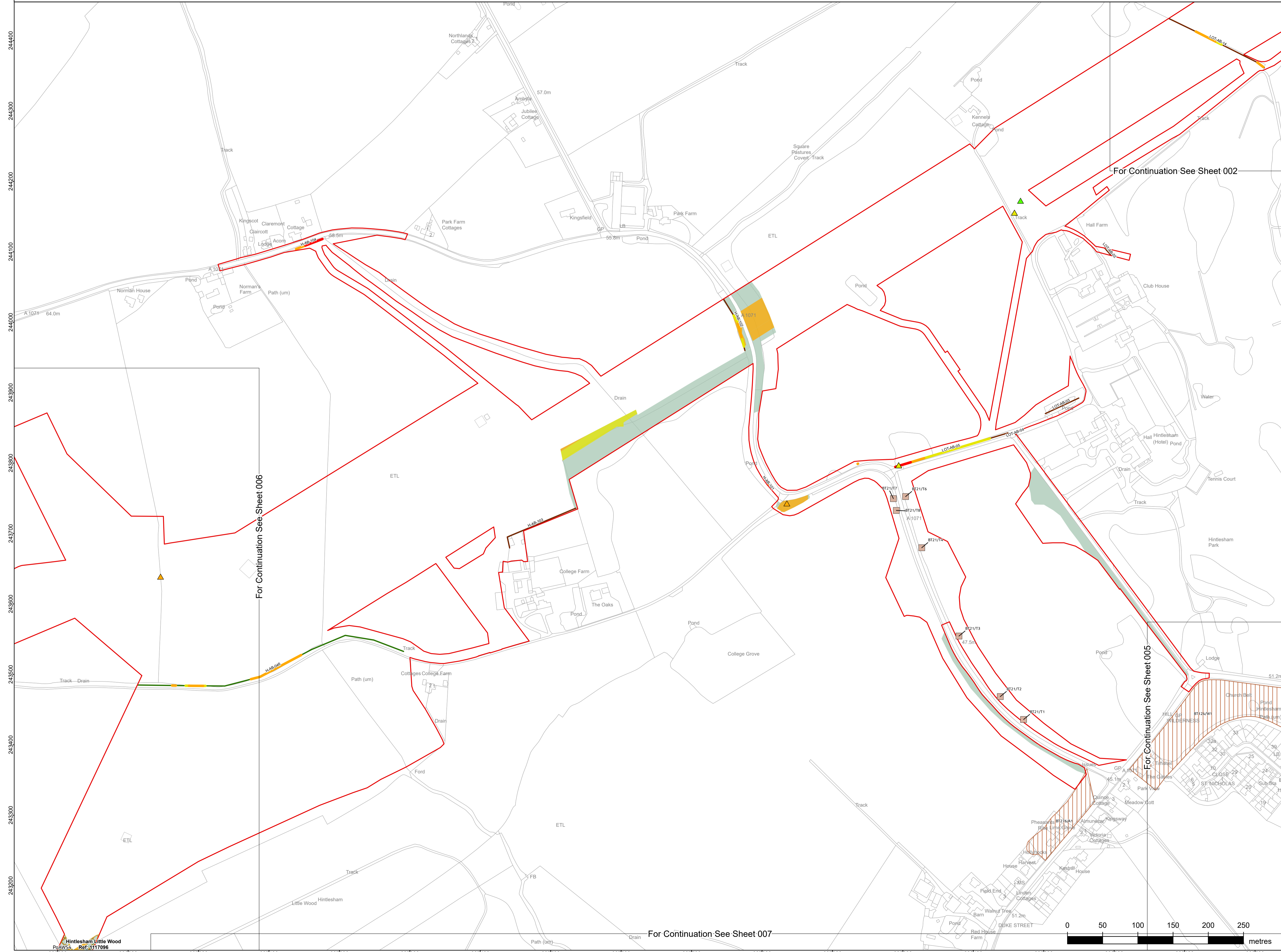
NG Investment No: 21847			
B	17/02/2024	Updated for Deadline 9	JT LJ CW
A	17/02/2023	Rev A for DCO application	JT DD CW
ISSUE	DATE	REMARKS	DRAWN/CHKD/APPD
PROJECT: Bramford to Twinstead Reinforcement			
nationalgrid			
TITLE: Document 2.9 Trees and Hedgerows to be Removed or Managed Plans			
CIRCUIT / SITE: Bramford – Pelham & Bramford – Braitree – Bulls Lodge			GIS
ORIGINATOR DRAWING NO. A1_DF4_2.9_TreeAndHedgerowRemoval			A1
NG DRAWING No. BT-NG-020621-545-0012	SHEET NO. 02	NO. OF SHEETS 30	ISSUE: B
SCALE: 1:2,500			



NATIONAL GRID (BRAMFORD TO TWINSTEAD REINFORCEMENT) ORDER
 PINS APPLICATION NUMBER: EN020002
 TREES AND HEDGEROWS TO BE REMOVED OR MANAGED PLANS
 REGULATION 5(2)(e)
 SHEET 03 OF 30
 IN THE DISTRICT OF BABERGH DISTRICT COUNCIL

Application Document 2.9

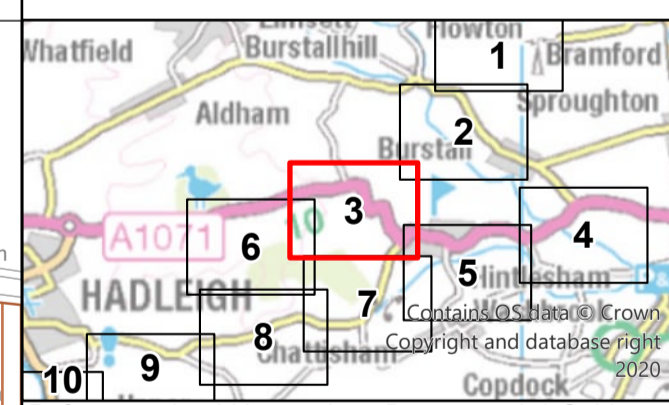
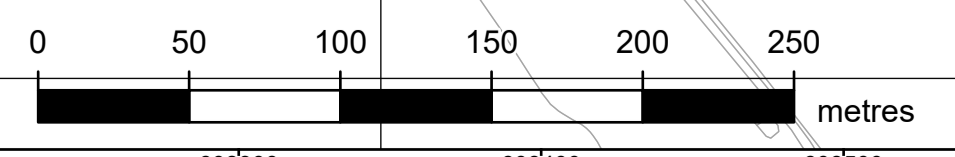
Reproduced from Ordnance Survey maps by permission of Ordnance Survey on behalf of the controller of His Majesty's Stationery Office. © Crown Copyright Ordnance Survey, Licence no. 0100059731



- Order Limits
- Section boundaries
- Retained Vegetation**
 - Veteran Tree
 - Individual Tree Preservation Order
 - Tree Preservation Order
 - Tree
 - Important hedgerow as per criteria in Hedgerow Regulations 1997
 - Not important hedgerow as per criteria in Hedgerow Regulations 1997
 - Line of trees
 - Commercial orchards
 - Potential ancient woodland
 - Ancient woodland
 - Retained woodland / group of trees
- Affected Vegetation**
 - Tree pruning
 - Tree coppicing
 - Tree removal (including roots)
 - Hedgerow / line of trees to be pruned
 - Hedgerow / line of trees to be coppiced
 - Hedgerow/ line of trees removal (including roots)
 - Woodland / group of trees to be pruned
 - Woodland / group of trees to be coppiced
 - Woodland / group of trees to be removed (including roots)
 - Tree Management*
 - Hedgerow / line of trees crossing schedule label

244400
244300
244200
244100
244000
243900
243800
243700
243600
243500
243400
243300
243200

606800 606900 607000 607100 607200 607300 607400 607500 607600 607700 607800 607900 608000 608100 608200 608300 608400 608500



Reference should be made to Document 2.1 Guide to the Plans which provides further information on what the plans show.

NG Investment No: 21847			
B	17/02/2024	Updated for Deadline 9	JT LJ CW
A	17/02/2023	Rev A for DCO application	JT DD CW
ISSUE	DATE	REMARKS	DRAWN/CHKD/APPD

PROJECT: **Bramford to Twinstead Reinforcement**

nationalgrid

TITLE: Document 2.9
Trees and Hedgerows to be Removed or Managed Plans

CIRCUIT / SITE: **Bramford – Pelham & Bramford – Braitree – Bulls Lodge** GIS

ORIGINATOR DRAWING NO. A1

NG DRAWING No. BT-NG-020621-545-0012 SHEET NO. 03 NO. OF SHEETS 30 ISSUE: B

SCALE: 1:2,500

For Continuation See Sheet 007

For Continuation See Sheet 002

For Continuation See Sheet 006

For Continuation See Sheet 005

Hintlesham Little Wood
PgAW54 Ref: 0117096

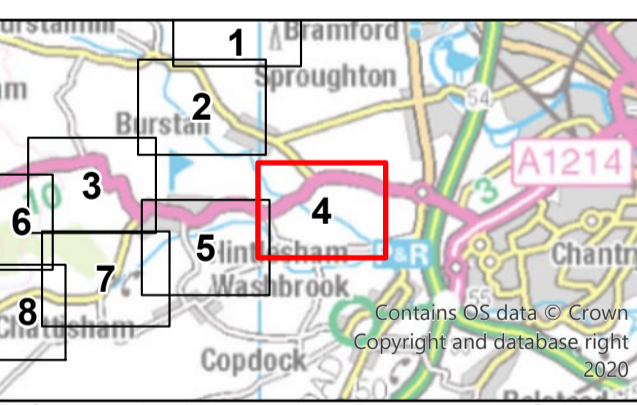
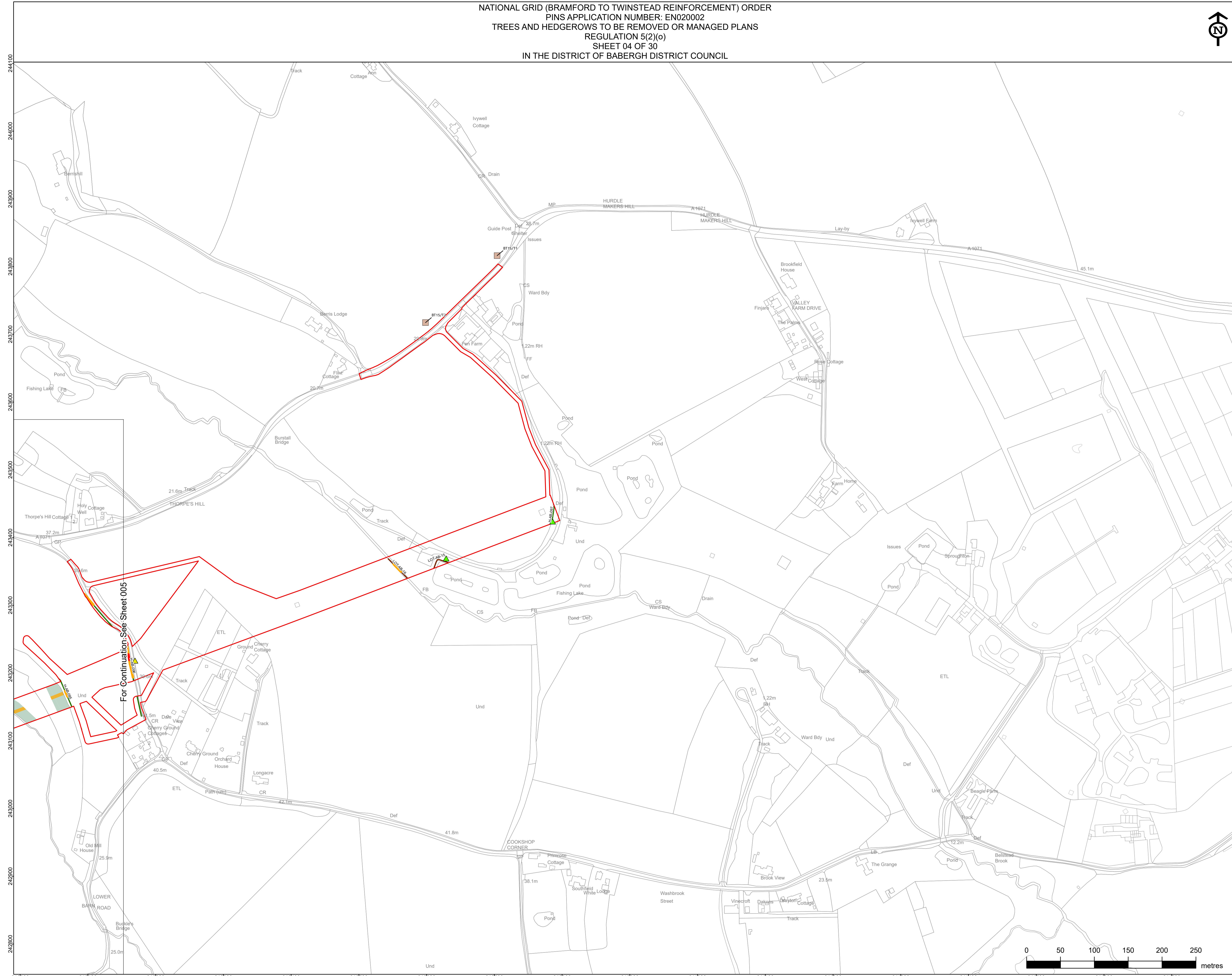
NATIONAL GRID (BRAMFORD TO TWINSTEAD REINFORCEMENT) ORDER
 PINS APPLICATION NUMBER: EN020002
 TREES AND HEDGEROWS TO BE REMOVED OR MANAGED PLANS
 REGULATION 5(2)(e)
 SHEET 04 OF 30
 IN THE DISTRICT OF BABERGH DISTRICT COUNCIL



Application Document 2.9

Reproduced from Ordnance Survey maps by permission of Ordnance Survey on behalf of the controller of His Majesty's Stationery Office. © Crown Copyright Ordnance Survey, Licence no. 010059731

- Order Limits
- Section boundaries
- Retained Vegetation**
 - Veteran Tree
 - Individual Tree Preservation Order
 - Tree Preservation Order
 - Tree
 - Important hedgerow as per criteria in Hedgerow Regulations 1997
 - Not important hedgerow as per criteria in Hedgerow Regulations 1997
 - Line of trees
 - Commercial orchards
 - Potential ancient woodland
 - Ancient woodland
 - Retained woodland / group of trees
- Affected Vegetation**
 - Tree pruning
 - Tree coppicing
 - Tree removal (including roots)
 - Hedgerow / line of trees to be pruned
 - Hedgerow / line of trees to be coppiced
 - Hedgerow/ line of trees removal (including roots)
 - Woodland / group of trees to be pruned
 - Woodland / group of trees to be coppiced
 - Woodland / group of trees to be removed (including roots)
 - Tree Management*
 - Hedgerow / line of trees crossing schedule label

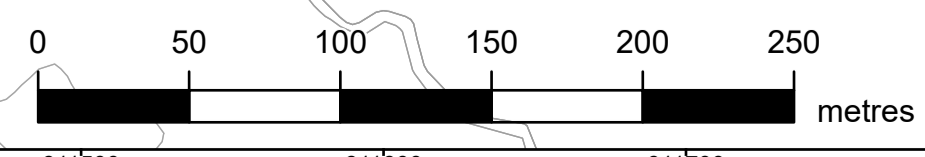


Reference should be made to Document 2.1 Guide to the Plans which provides further information on what the plans show.

NG Investment No: 21847			
B	17/02/2024	Updated for Deadline 9	JT LJ CW
A	17/02/2023	Rev A for DCO application	JT DD CW
ISSUE	DATE	REMARKS	DRAWNCHKD APPD

PROJECT: **Bramford to Twinstead Reinforcement**

nationalgrid	
TITLE: Document 2.9 Trees and Hedgerows to be Removed or Managed Plans	
CIRCUIT / SITE: Bramford – Pelham & Bramford – Baintree – Bulls Lodge	GIS
ORIGINATOR DRAWING NO. A1_DF4_2.9_TreeAndHedgerowRemoval	A1
NG DRAWING No. BT-NG-020621-545-0012	ISSUE: B
SHEET NO. 04	NO. OF SHEETS 30
SCALE: 1:2,500	

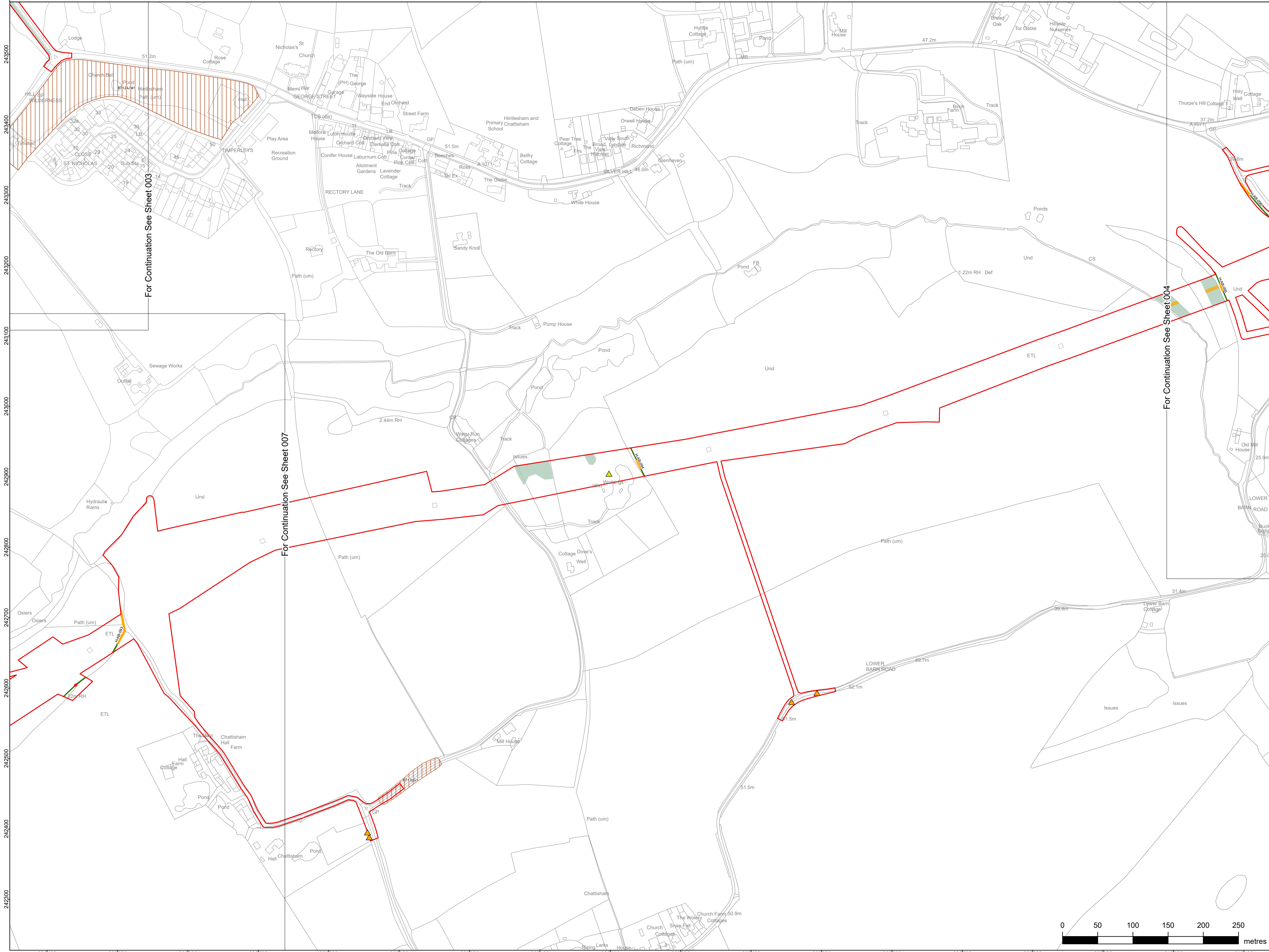


NATIONAL GRID (BRAMFORD TO TWINSTEAD REINFORCEMENT) ORDER
 PINS APPLICATION NUMBER: EN020002
 TREES AND HEDGEROWS TO BE REMOVED OR MANAGED PLANS
 REGULATION 5(2)(e)
 SHEET 05 OF 30
 IN THE DISTRICT OF BABERGH DISTRICT COUNCIL

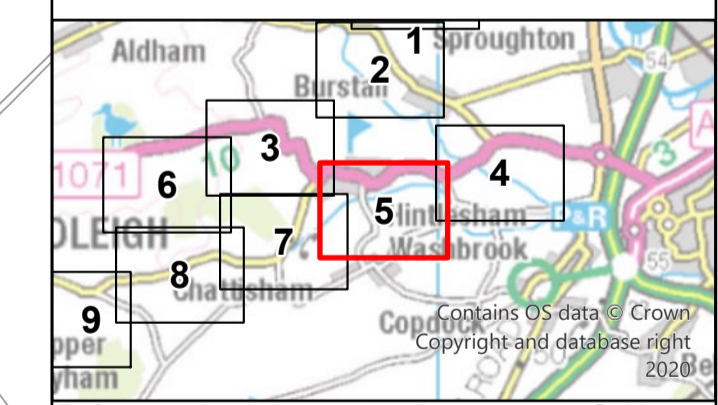


Application Document 2.9

Reproduced from Ordnance Survey maps by permission of Ordnance Survey on behalf of the controller of His Majesty's Stationery Office. © Crown Copyright Ordnance Survey, Licence no. 0100059731



- Order Limits
- Section boundaries
- Retained Vegetation**
- Veteran Tree
- Individual Tree Preservation Order
- Tree Preservation Order
- ▲ Tree
- Important hedgerow as per criteria in Hedgerow Regulations 1997
- Not important hedgerow as per criteria in Hedgerow Regulations 1997
- Line of trees
- Commercial orchards
- Potential ancient woodland
- Ancient woodland
- Retained woodland / group of trees
- Affected Vegetation**
- ▲ Tree pruning
- ▲ Tree coppicing
- ▲ Tree removal (including roots)
- Hedgerow / line of trees to be pruned
- Hedgerow / line of trees to be coppiced
- Hedgerow / line of trees removal (including roots)
- Woodland / group of trees to be pruned
- Woodland / group of trees to be coppiced
- Woodland / group of trees to be removed (including roots)
- Tree Management*
- Hedgerow / line of trees crossing schedule label

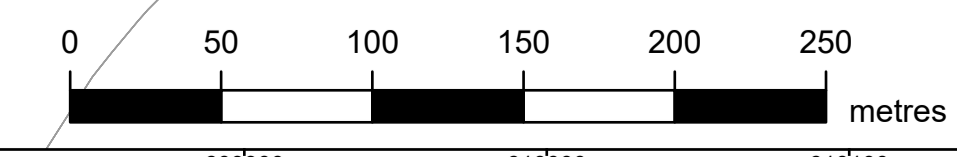


Reference should be made to Document 2.1 Guide to the Plans which provides further information on what the plans show.

NG Investment No: 21847			
B	17/02/2024	Updated for Deadline 9	JT LJ CW
A	17/02/2023	Rev A for DCO application	JT DD CW
ISSUE	DATE	REMARKS	DRAWN/CHKD/APPD

PROJECT: **Bramford to Twinstead Reinforcement**

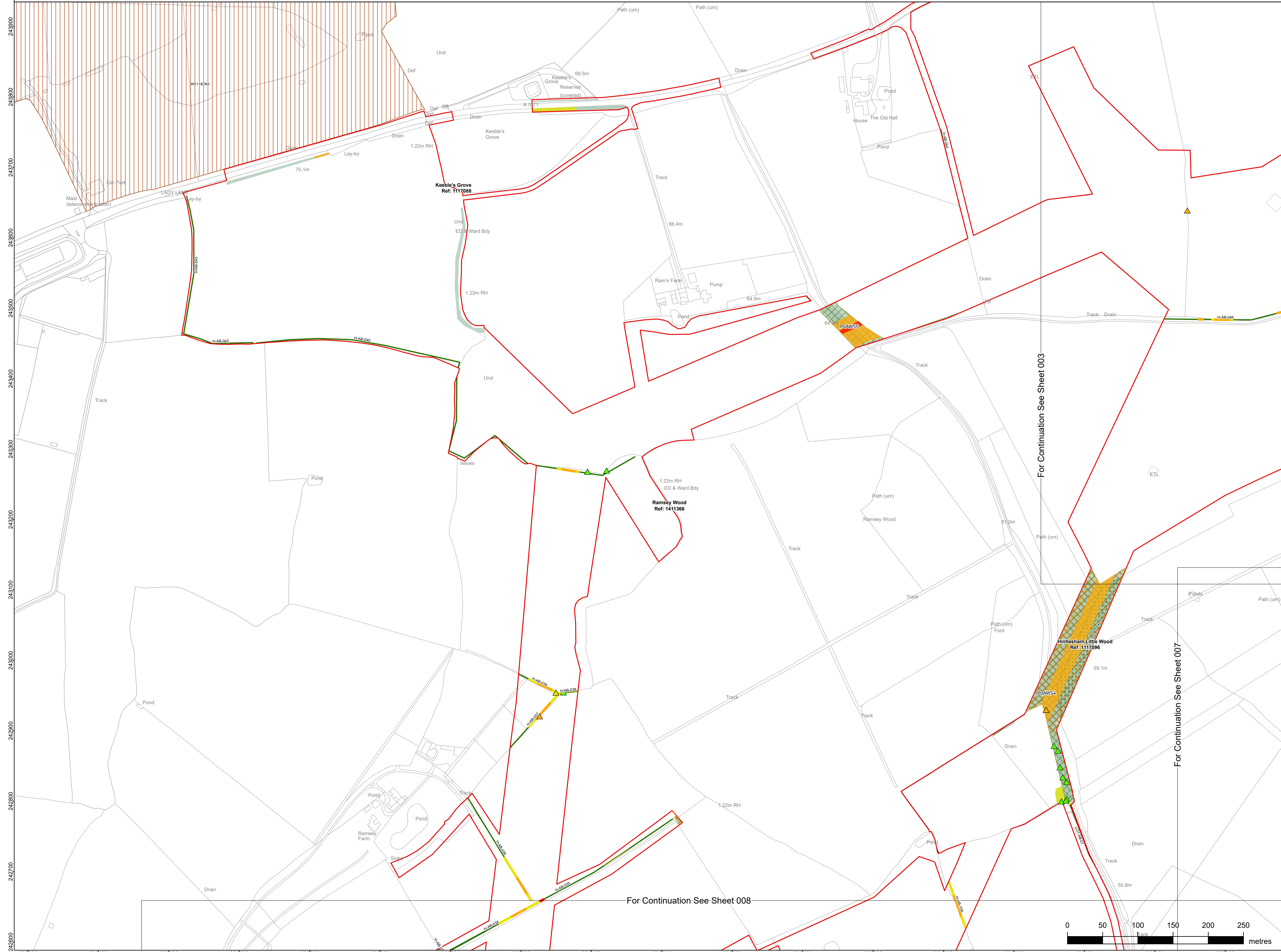
nationalgrid	
TITLE: Document 2.9 Trees and Hedgerows to be Removed or Managed Plans	
CIRCUIT / SITE: Bramford – Pelham & Bramford – Braitree – Bulls Lodge	GIS
ORIGINATOR DRAWING NO. A1_DF4_2.9_TreeAndHedgerowRemoval	A1
NG DRAWING No. BT-NG-020621-545-0012	SHEET NO. 05
SCALE: 1:2,500	NO. OF SHEETS 30
ISSUE: B	610100



NATIONAL GRID (BRAMFORD TO TWINSTEAD REINFORCEMENT) ORDER
 PINS APPLICATION NUMBER: EN020002
 TREES AND HEDGEROWS TO BE REMOVED OR MANAGED PLANS
 REGULATION 5(2)(e)
 SHEET 06 OF 30
 IN THE DISTRICT OF BABERGH DISTRICT COUNCIL



Reproduced from Ordnance Survey maps by permission of Ordnance Survey on behalf of the controller of His Majesty's Stationery Office. © Crown Copyright Ordnance Survey, Licence no. 0100059731

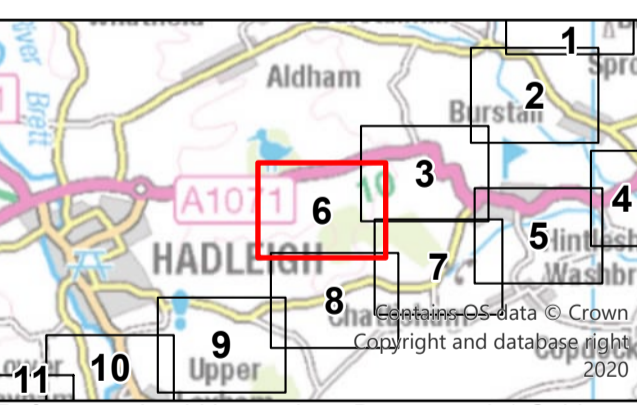


- Order Limits
- Section boundaries
- Retained Vegetation**
- Veteran Tree
- Individual Tree Preservation Order
- Tree Preservation Order
- ▲ Tree
- Important hedgerow as per criteria in Hedgerow Regulations 1997
- Not important hedgerow as per criteria in Hedgerow Regulations 1997
- Line of trees
- Commercial orchards
- Potential ancient woodland
- Ancient woodland
- Retained woodland / group of trees
- Affected Vegetation**
- ▲ Tree pruning
- ▲ Tree coppicing
- ▲ Tree removal (including roots)
- Hedgerow / line of trees to be pruned
- Hedgerow / line of trees to be coppiced
- Hedgerow / line of trees removal (including roots)
- Woodland / group of trees to be pruned
- Woodland / group of trees to be coppiced
- Woodland / group of trees to be removed (including roots)
- Tree Management*
- Hedgerow / line of trees crossing schedule label

For Continuation See Sheet 003

For Continuation See Sheet 007

For Continuation See Sheet 008

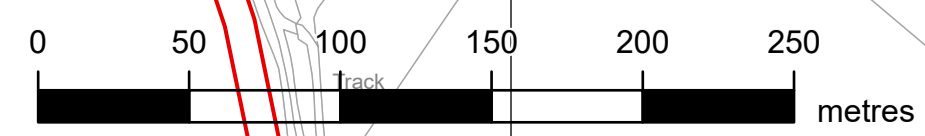


Reference should be made to Document 2.1 Guide to the Plans which provides further information on what the plans show.

NG Investment No: 21847			
B	17/02/2024	Updated for Deadline 9	JT LJ CW
A	17/02/2023	Rev A for DCO application	JT DD CW
ISSUE	DATE	REMARKS	DRAWN/CHKD/APPD

PROJECT: **Bramford to Twinstead Reinforcement**

nationalgrid	
TITLE: Document 2.9 Trees and Hedgerows to be Removed or Managed Plans	
CIRCUIT / SITE: Bramford – Pelham & Bramford – Baintree – Bulls Lodge	GIS
ORIGINATOR DRAWING NO. A1_DF4_2.9_TreeAndHedgerowRemoval	A1
NG DRAWING NO. BT-NG-020621-545-0012	SHEET NO. 06
SCALE: 1:2,500	NO. OF SHEETS 30
	ISSUE: B

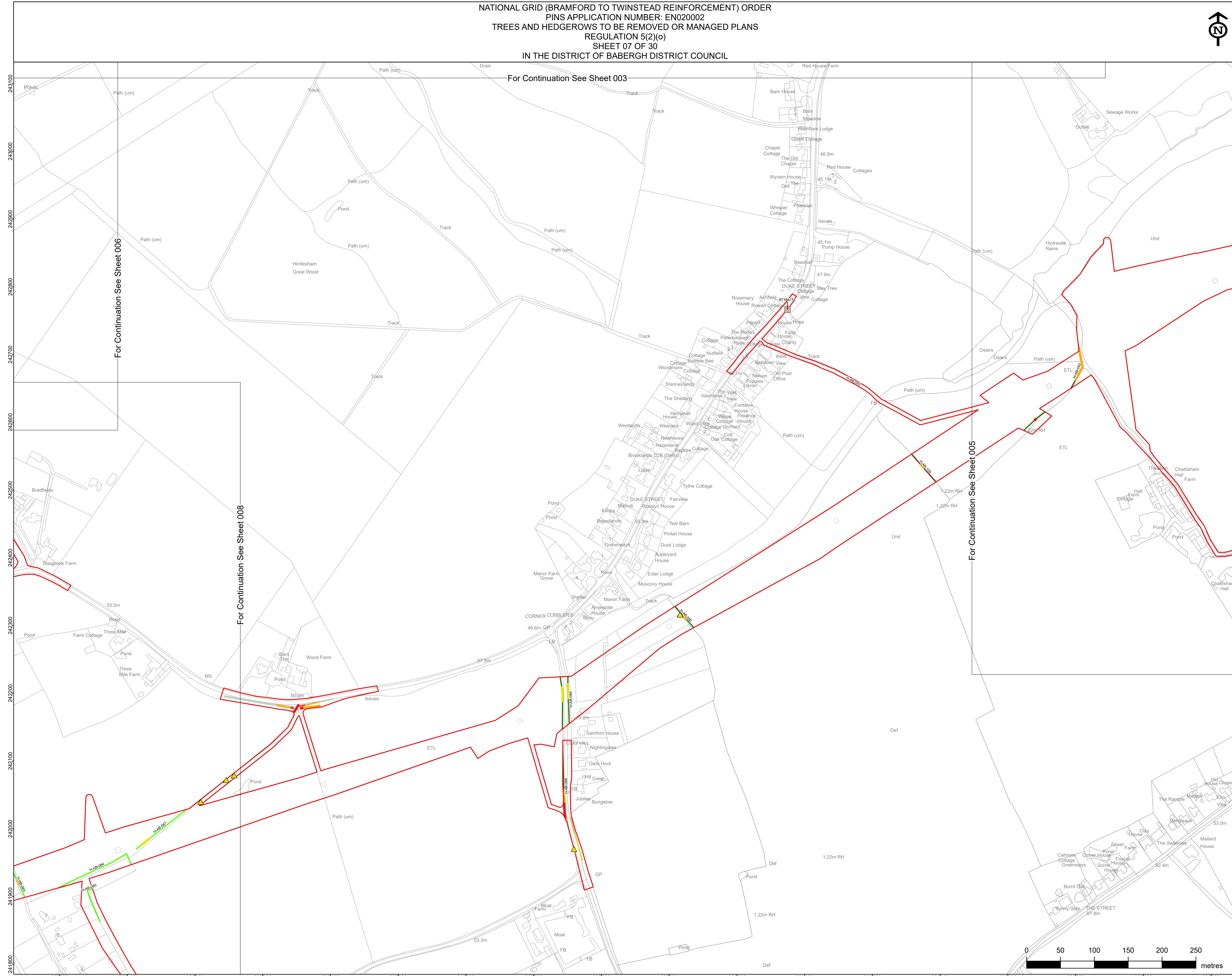


NATIONAL GRID (BRAMFORD TO TWINSTEAD REINFORCEMENT) ORDER
 PINS APPLICATION NUMBER: EN020002
 TREES AND HEDGEROWS TO BE REMOVED OR MANAGED PLANS
 REGULATION 5(2)(e)
 SHEET 07 OF 30
 IN THE DISTRICT OF BABERGH DISTRICT COUNCIL



Application Document 2.9

Reproduced from Ordnance Survey maps by permission of Ordnance Survey on behalf of the controller of His Majesty's Stationery Office. © Crown Copyright Ordnance Survey, Licence no. 010059731



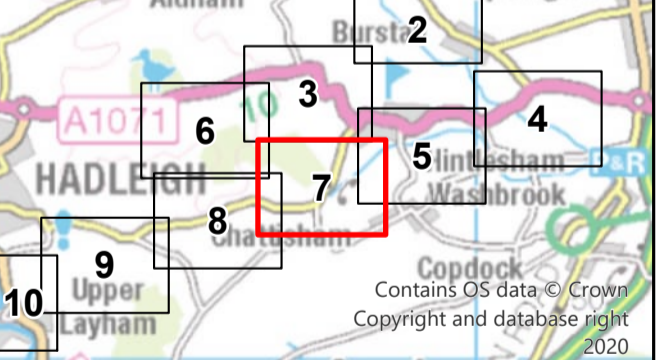
- Order Limits
- Section boundaries
- Retained Vegetation**
- Veteran Tree
- Individual Tree Preservation Order
- Tree Preservation Order
- ▲ Tree
- Important hedgerow as per criteria in Hedgerow Regulations 1997
- Not important hedgerow as per criteria in Hedgerow Regulations 1997
- Line of trees
- Commercial orchards
- Potential ancient woodland
- Ancient woodland
- Retained woodland / group of trees
- Affected Vegetation**
- ▲ Tree pruning
- ▲ Tree coppicing
- ▲ Tree removal (including roots)
- Hedgerow / line of trees to be pruned
- Hedgerow / line of trees to be coppiced
- Hedgerow / line of trees removal (including roots)
- Woodland / group of trees to be pruned
- Woodland / group of trees to be coppiced
- Woodland / group of trees to be removed (including roots)
- Tree Management*
- Hedgerow / line of trees crossing schedule label

For Continuation See Sheet 006

For Continuation See Sheet 008

For Continuation See Sheet 005

For Continuation See Sheet 003



Reference should be made to Document 2.1 Guide to the Plans which provides further information on what the plans show.

NG Investment No: 21847					
B	17/02/2024	Updated for Deadline 9	JT	LJ	CW
A	17/02/2023	Rev A for DCO application	JT	DD	CW
ISSUE	DATE	REMARKS	DRAWN	CHKD	APPD

PROJECT: **Bramford to Twinstead Reinforcement**

nationalgrid

TITLE: **Document 2.9
Trees and Hedgerows to be Removed or Managed Plans**

CIRCUIT / SITE: Bramford – Pelham & Bramford – Baintree – Bulls Lodge		GIS
ORIGINATOR DRAWING NO. A1_Df4_2.9_TreeAndHedgerowRemoval		A1
NG DRAWING No. BT-NG-020621-545-0012	SHEET NO. 07	NO. OF SHEETS 30
SCALE: 1:2,500		B



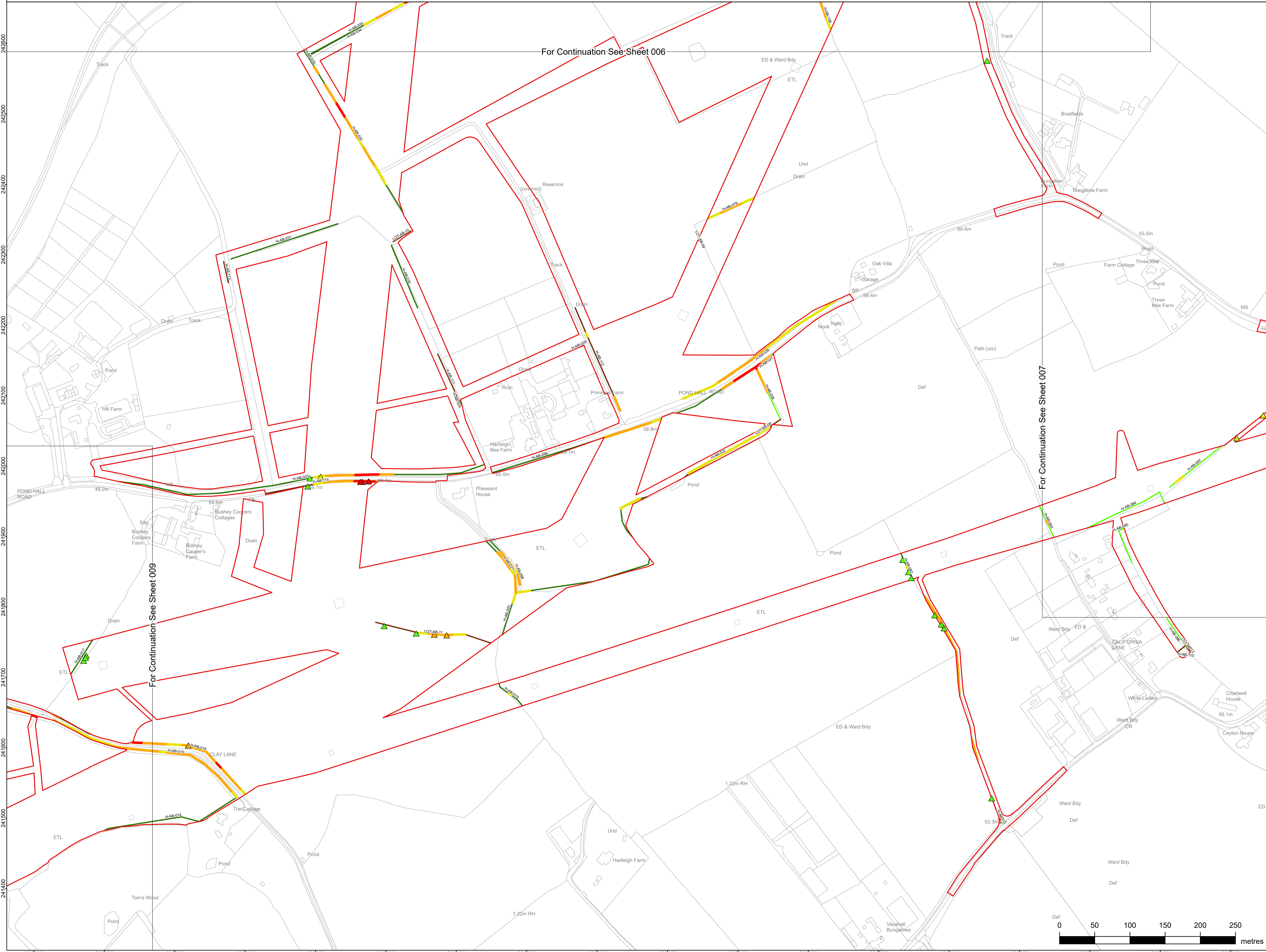
NATIONAL GRID (BRAMFORD TO TWINSTEAD REINFORCEMENT) ORDER
 PINS APPLICATION NUMBER: EN020002
 TREES AND HEDGEROWS TO BE REMOVED OR MANAGED PLANS
 REGULATION 5(2)(e)
 SHEET 08 OF 30
 IN THE DISTRICT OF BABERGH DISTRICT COUNCIL



Application Document 2.9

Reproduced from Ordnance Survey maps by permission of Ordnance Survey on behalf of the controller of His Majesty's Stationery Office. © Crown Copyright Ordnance Survey, Licence no. 0100059731

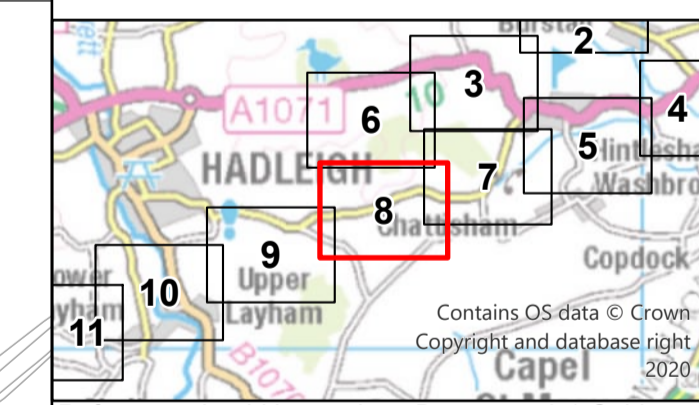
- Order Limits
- Section boundaries
- Retained Vegetation**
- Veteran Tree
- Individual Tree Preservation Order
- Tree Preservation Order
- ▲ Tree
- Important hedgerow as per criteria in Hedgerow Regulations 1997
- Not important hedgerow as per criteria in Hedgerow Regulations 1997
- Line of trees
- Commercial orchards
- Potential ancient woodland
- Ancient woodland
- Retained woodland / group of trees
- Affected Vegetation**
- ▲ Tree pruning
- ▲ Tree coppicing
- ▲ Tree removal (including roots)
- Hedgerow / line of trees to be pruned
- Hedgerow / line of trees to be coppiced
- Hedgerow/ line of trees removal (including roots)
- Woodland / group of trees to be pruned
- Woodland / group of trees to be coppiced
- Woodland / group of trees to be removed (including roots)
- Tree Management*
- Hedgerow / line of trees crossing schedule label



For Continuation See Sheet 009

For Continuation See Sheet 006

For Continuation See Sheet 007



Reference should be made to Document 2.1 Guide to the Plans which provides further information on what the plans show.

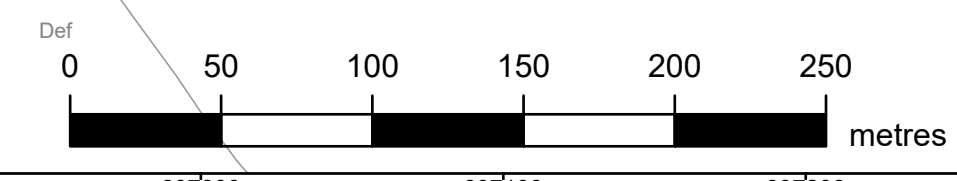
NG Investment No: 21847			
B	17/02/2024	Updated for Deadline 9	JT LJ CW
A	17/02/2023	Rev A for DCO application	JT DD CW
ISSUE	DATE	REMARKS	DRAWN/CHKD/APPD

PROJECT: **Bramford to Twinstead Reinforcement**

nationalgrid

TITLE: Document 2.9
Trees and Hedgerows to be Removed or Managed Plans

CIRCUIT / SITE:	Bramford – Pelham & Bramford – Braintree – Bulls Lodge	GIS
ORIGINATOR DRAWING NO.	A1_DF4_2.9_TreeAndHedgerowRemoval	A1
NG DRAWING No.	BT-NG-020621-545-0012	ISSUE:
SHEET NO.	08	NO. OF SHEETS
SCALE:	1:2,500	30
		B

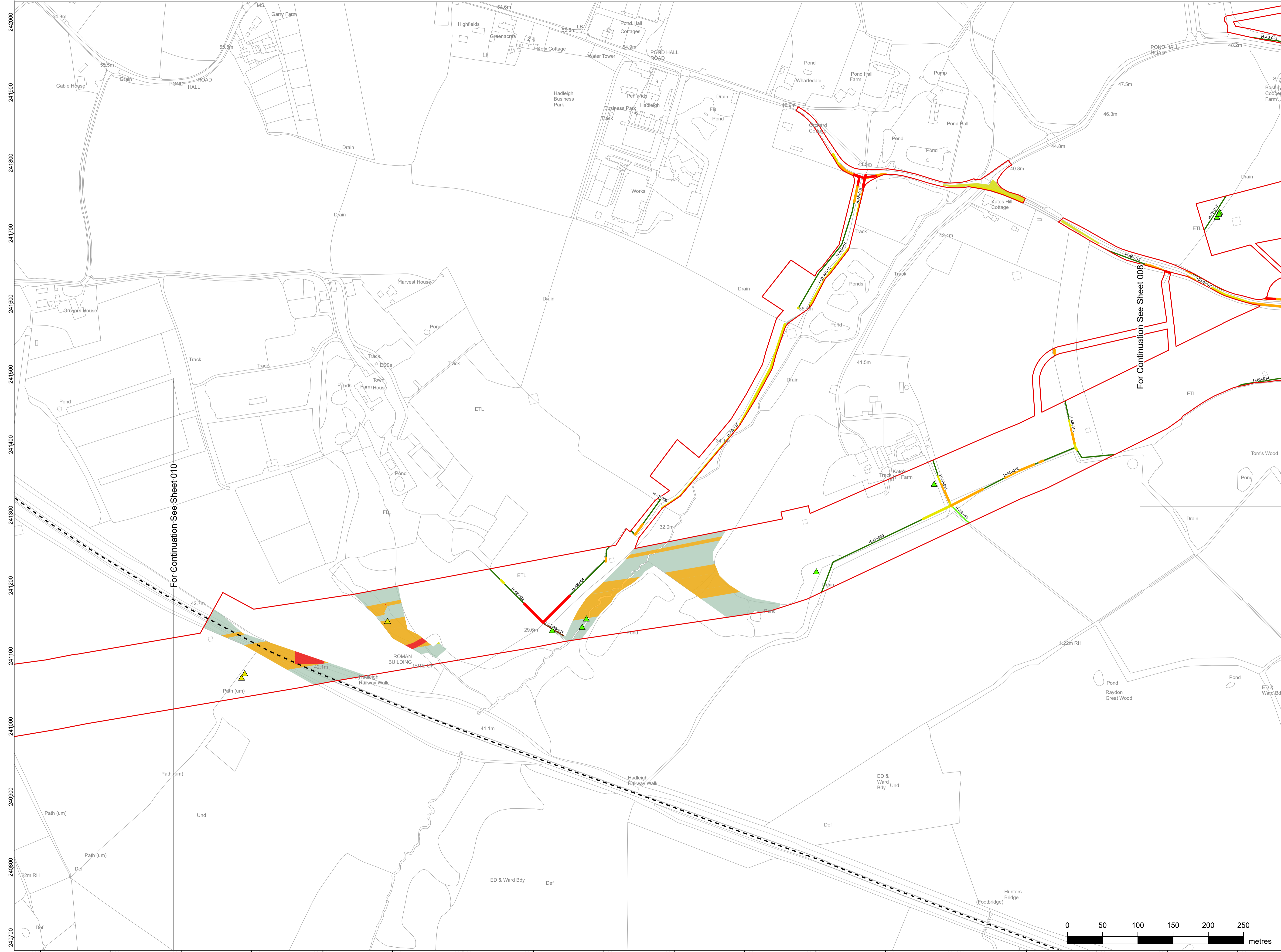


NATIONAL GRID (BRAMFORD TO TWINSTEAD REINFORCEMENT) ORDER
 PINS APPLICATION NUMBER: EN020002
 TREES AND HEDGEROWS TO BE REMOVED OR MANAGED PLANS
 REGULATION 5(2)(e)
 SHEET 09 OF 30
 IN THE DISTRICT OF BABERGH DISTRICT COUNCIL



Application Document 2.9

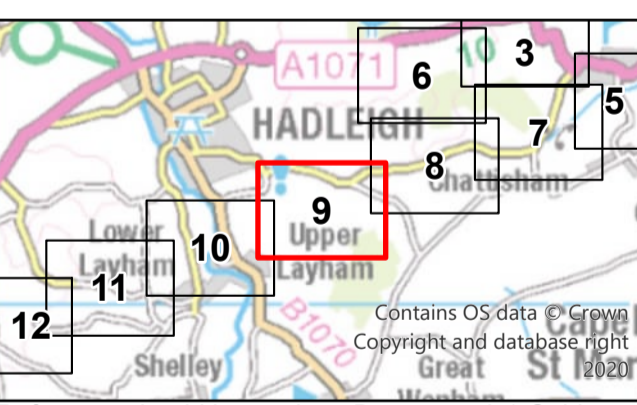
Reproduced from Ordnance Survey maps by permission of Ordnance Survey on behalf of the controller of His Majesty's Stationery Office. © Crown Copyright Ordnance Survey, Licence no. 010059731



- Order Limits
- Section boundaries
- Retained Vegetation**
- Veteran Tree
- Individual Tree Preservation Order
- Tree Preservation Order
- ▲ Tree
- Important hedgerow as per criteria in Hedgerow Regulations 1997
- Not important hedgerow as per criteria in Hedgerow Regulations 1997
- Line of trees
- Commercial orchards
- Potential ancient woodland
- Ancient woodland
- Retained woodland / group of trees
- Affected Vegetation**
- ▲ Tree pruning
- ▲ Tree coppicing
- ▲ Tree removal (including roots)
- Hedgerow / line of trees to be pruned
- Hedgerow / line of trees to be coppiced
- Hedgerow / line of trees removal (including roots)
- Woodland / group of trees to be pruned
- Woodland / group of trees to be coppiced
- Woodland / group of trees to be removed (including roots)
- Tree Management*
- Hedgerow / line of trees crossing schedule label

For Continuation See Sheet 010

For Continuation See Sheet 008



Reference should be made to Document 2.1 Guide to the Plans which provides further information on what the plans show.

NG Investment No: 21847			
B	17/02/2024	Updated for Deadline 9	JT LJ CW
A	17/02/2023	Rev A for DCO application	JT DD CW
ISSUE	DATE	REMARKS	DRAWN/CHKD/APPD

PROJECT: **Bramford to Twinstead Reinforcement**

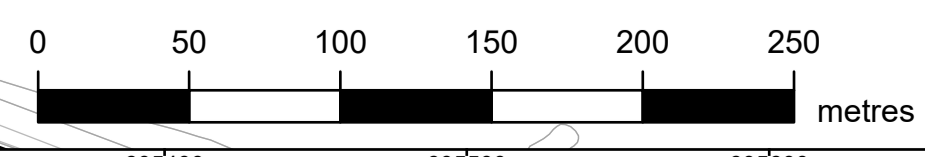
TITLE: Document 2.9
Trees and Hedgerows to be Removed or Managed Plans

CIRCUIT / SITE: **Bramford – Pelham & Bramford – Braitree – Bulls Lodge**

ORIGINATOR DRAWING NO. **A1**

NG DRAWING No. BT-NG-020621-545-0012	SHEET NO. 09	NO. OF SHEETS 30	ISSUE: B
--------------------------------------	--------------	------------------	-----------------

SCALE: 1:2,500



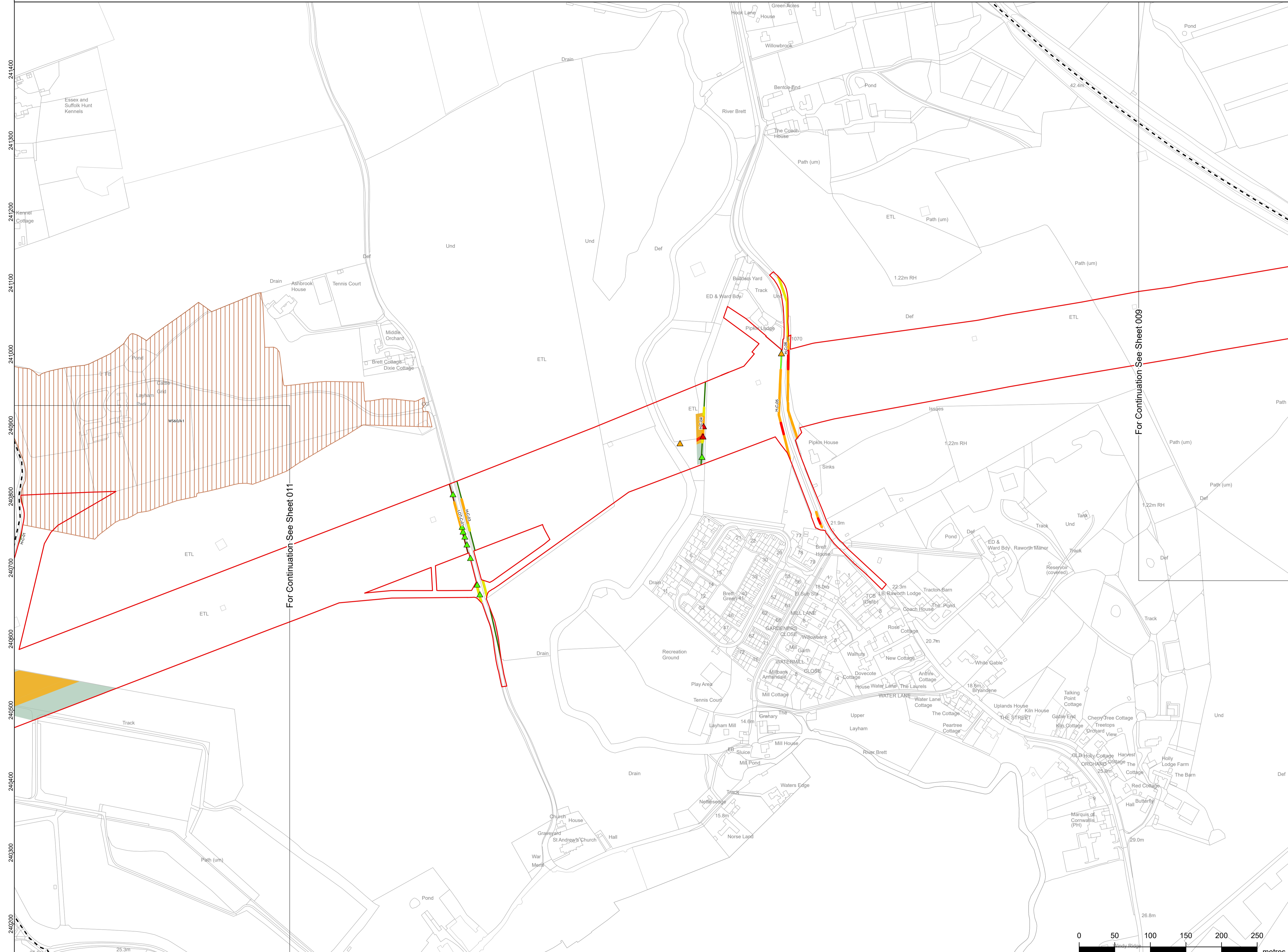
NATIONAL GRID (BRAMFORD TO TWINSTEAD REINFORCEMENT) ORDER
PINS APPLICATION NUMBER: EN020002
TREES AND HEDGEROWS TO BE REMOVED OR MANAGED PLANS
REGULATION 5(2)(e)
SHEET 10 OF 30
IN THE DISTRICT OF BABERGH DISTRICT COUNCIL



Application Document 2.9

Reproduced from Ordnance Survey maps by permission of Ordnance Survey on behalf of the controller of His Majesty's Stationery Office. © Crown Copyright Ordnance Survey, Licence no. 010059731

- Order Limits
- Section boundaries
- Retained Vegetation
 - Veteran Tree
 - Individual Tree Preservation Order
 - Tree Preservation Order
 - Tree
 - Important hedgerow as per criteria in Hedgerow Regulations 1997
 - Not important hedgerow as per criteria in Hedgerow Regulations 1997
 - Line of trees
 - Commercial orchards
 - Potential ancient woodland
 - Ancient woodland
 - Retained woodland / group of trees
- Affected Vegetation
 - Tree pruning
 - Tree coppicing
 - Tree removal (including roots)
 - Hedgerow / line of trees to be pruned
 - Hedgerow / line of trees to be coppiced
 - Hedgerow / line of trees removal (including roots)
 - Woodland / group of trees to be pruned
 - Woodland / group of trees to be coppiced
 - Woodland / group of trees to be removed (including roots)
 - Tree Management*
 - Hedgerow / line of trees crossing schedule label

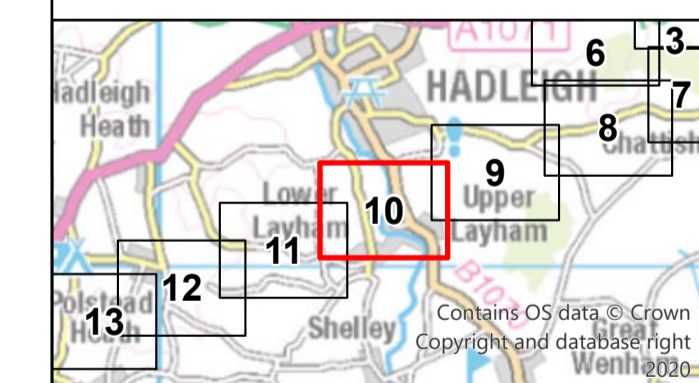


241400
241300
241200
241100
241000
240900
240800
240700
240600
240500
240400
240300
240200

602300
602400
602500
602600
602700
602800
602900
603000
603100
603200
603300
603400
603500
603600
603700
603800
603900
604000

For Continuation See Sheet 009

For Continuation See Sheet 011



Reference should be made to Document 2.1 Guide to the Plans which provides further information on what the plans show.

NG Investment No: 21847					
B	17/02/2024	Updated for Deadline 9	JT	LJ	CW
A	17/02/2023	Rev A for DCO application	JT	DD	CW
ISSUE	DATE	REMARKS	DRAWN	CHKD	APPD

Bramford to Twinstead Reinforcement

nationalgrid

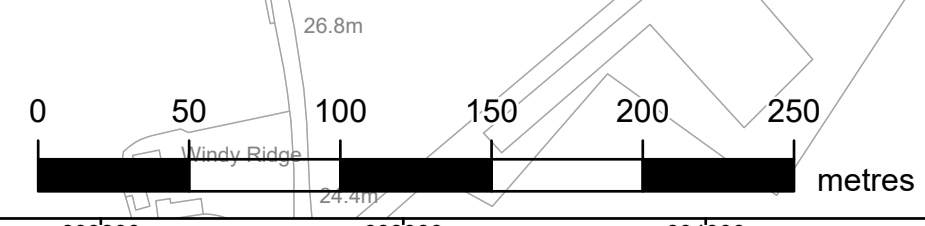
TITLE: Document 2.9
Trees and Hedgerows to be Removed or Managed Plans

CIRCUIT / SITE: Bramford – Pelham & Bramford – Braintree – Bulls Lodge GIS


ORIGINATOR DRAWING NO. A1

NG DRAWING No. BT-NG-020621-545-0012 SHEET NO. 10 NO. OF SHEETS 30 ISSUE: B

SCALE: 1:2,500

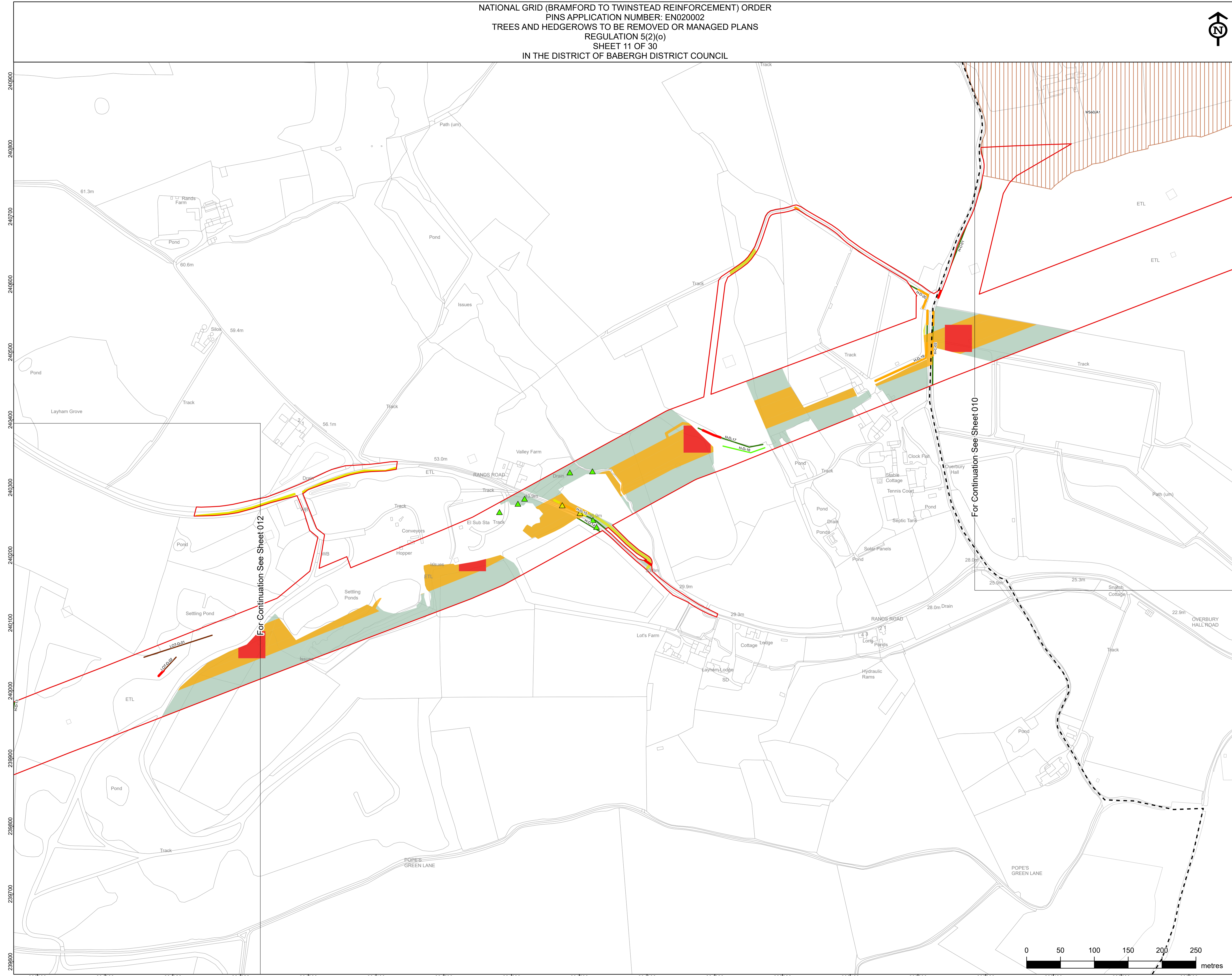


NATIONAL GRID (BRAMFORD TO TWINSTEAD REINFORCEMENT) ORDER
 PINS APPLICATION NUMBER: EN020002
 TREES AND HEDGEROWS TO BE REMOVED OR MANAGED PLANS
 REGULATION 5(2)(c)
 SHEET 11 OF 30
 IN THE DISTRICT OF BABERGH DISTRICT COUNCIL



Application Document 2.9

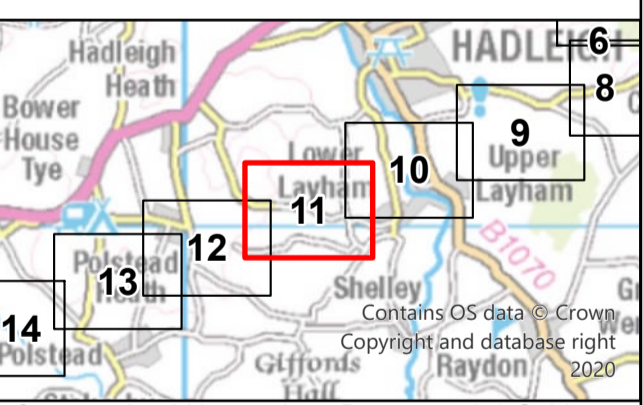
Reproduced from Ordnance Survey maps by permission of Ordnance Survey on behalf of the controller of His Majesty's Stationery Office. © Crown Copyright Ordnance Survey, Licence no. 0100059731



- Order Limits
- Section boundaries
- Retained Vegetation
 - Veteran Tree
 - Individual Tree Preservation Order
 - Tree Preservation Order
 - Tree
 - Important hedgerow as per criteria in Hedgerow Regulations 1997
 - Not important hedgerow as per criteria in Hedgerow Regulations 1997
 - Line of trees
 - Commercial orchards
 - Potential ancient woodland
 - Ancient woodland
 - Retained woodland / group of trees
- Affected Vegetation
 - Tree pruning
 - Tree copping
 - Tree removal (including roots)
 - Hedgerow / line of trees to be pruned
 - Hedgerow / line of trees to be coppiced
 - Hedgerow/ line of trees removal (including roots)
 - Woodland / group of trees to be pruned
 - Woodland / group of trees to be coppiced
 - Woodland / group of trees to be removed (including roots)
 - Tree Management*
 - Hedgerow / line of trees crossing schedule label

For Continuation See Sheet 012


For Continuation See Sheet 010



Reference should be made to Document 2.1 Guide to the Plans which provides further information on what the plans show.

NG Investment No: 21847			
B	17/02/2024	Updated for Deadline 9	JT LJ CW
A	17/02/2023	Rev A for DCO application	JT DD CW
ISSUE	DATE	REMARKS	DRAWN/CHKD/APPD

PROJECT: **Bramford to Twinstead Reinforcement**

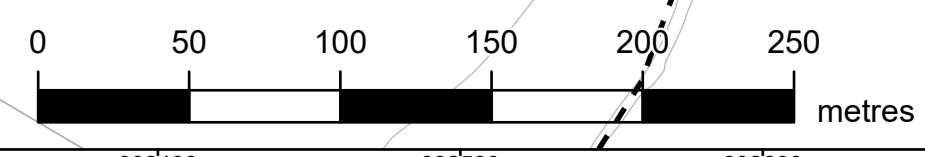


TITLE: **Document 2.9
Trees and Hedgerows to be Removed or Managed Plans**

CIRCUIT / SITE: **Bramford – Pelham & Bramford – Braintree – Bulls Lodge** GIS

ORIGINATOR DRAWING NO. **A1**

A1_DF4_2.9_TreesAndHedgerowRemoval		
NG DRAWING No.	SHEET NO.	NO. OF SHEETS
BT-NG-020621-545-0012	11	30
SCALE: 1:2,500	ISSUE: B	

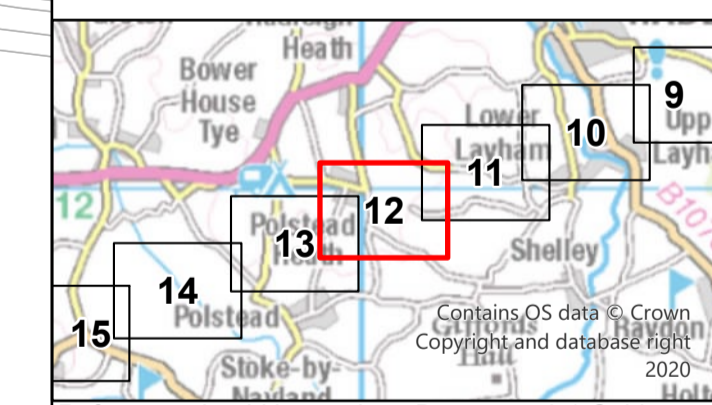
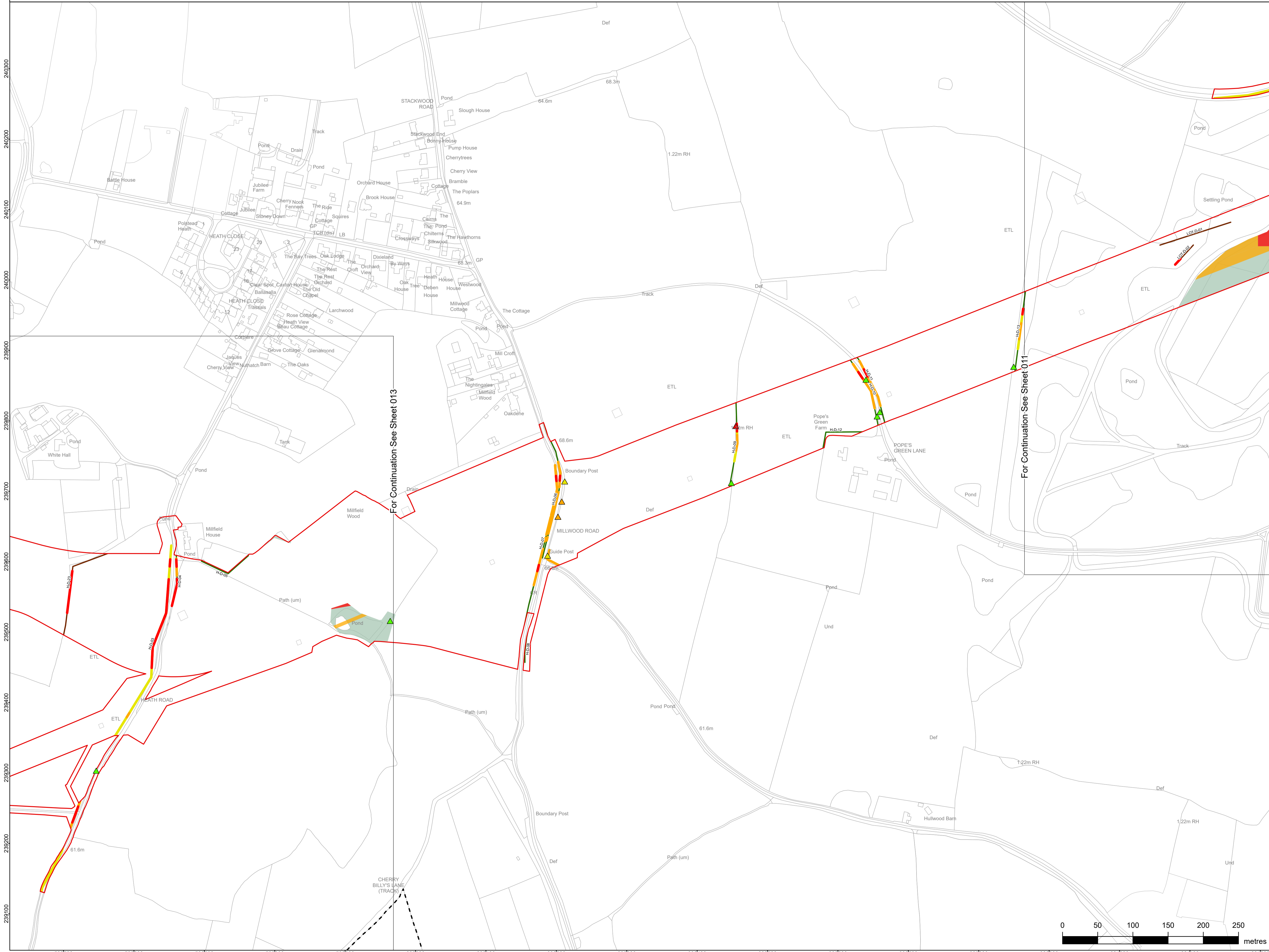


NATIONAL GRID (BRAMFORD TO TWINSTEAD REINFORCEMENT) ORDER
 PINS APPLICATION NUMBER: EN020002
 TREES AND HEDGEROWS TO BE REMOVED OR MANAGED PLANS
 REGULATION 5(2)(c)
 SHEET 12 OF 30
 IN THE DISTRICT OF BABERGH DISTRICT COUNCIL



Application Document 2.9

Reproduced from Ordnance Survey maps by permission of Ordnance Survey on behalf of the controller of His Majesty's Stationery Office. © Crown Copyright Ordnance Survey, Licence no. 0100059731

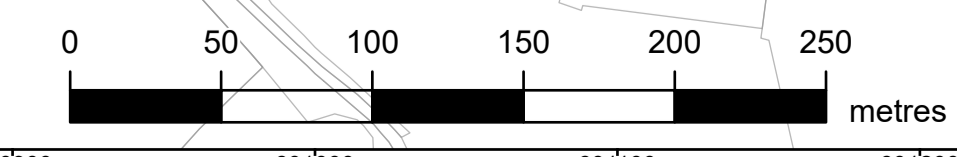


Reference should be made to Document 2.1 Guide to the Plans which provides further information on what the plans show.

NG Investment No: 21847			
B	17/02/2024	Updated for Deadline 9	JT LJ CW
A	17/02/2023	Rev A for DCO application	JT DD CW
ISSUE	DATE	REMARKS	DRAWN/CHKD/APPD

PROJECT: **Bramford to Twinstead Reinforcement**

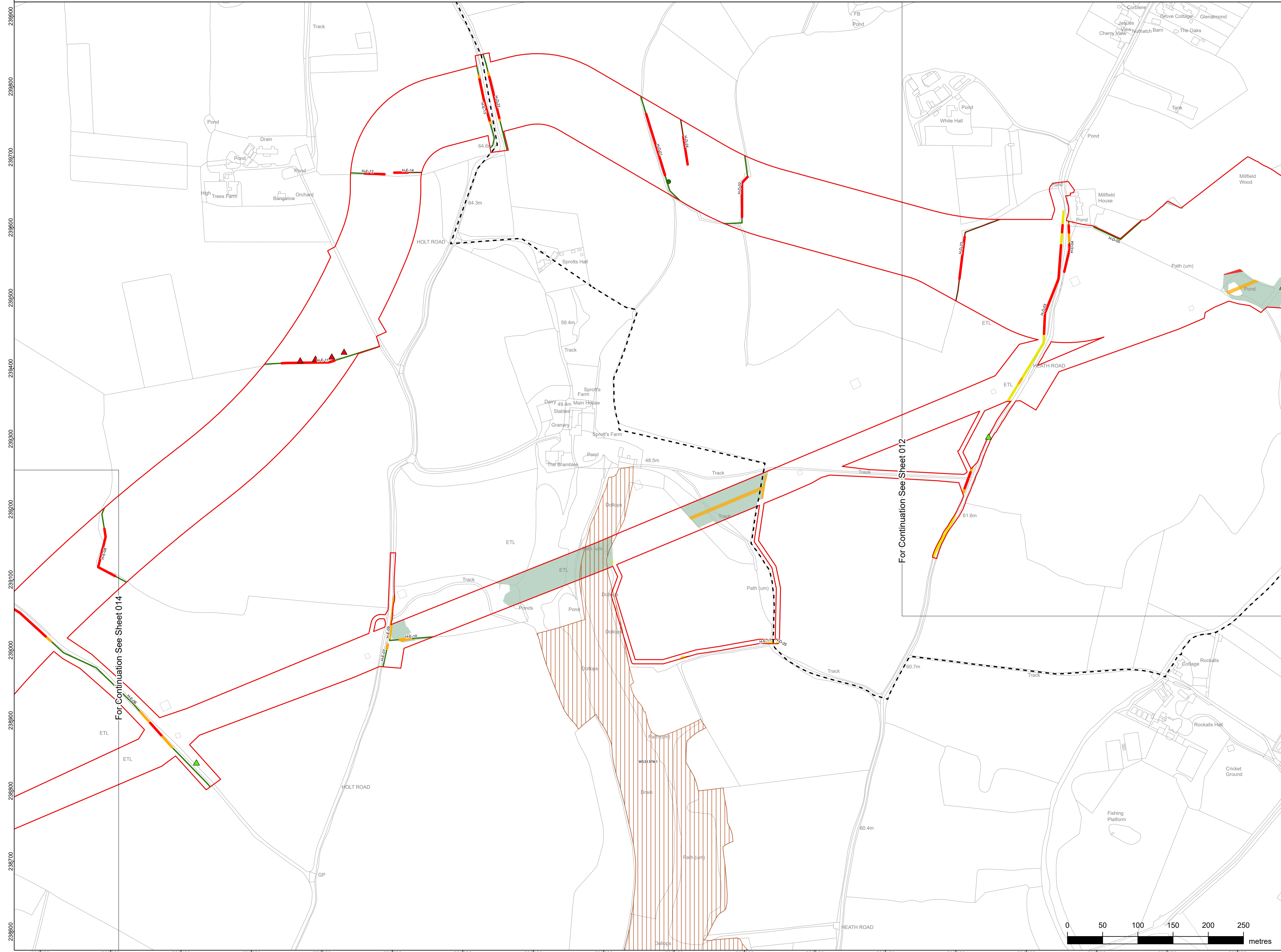
nationalgrid	
TITLE: Document 2.9 Trees and Hedgerows to be Removed or Managed Plans	
CIRCUIT / SITE: Bramford – Pelham & Bramford – Braintree – Bulls Lodge	GIS
ORIGINATOR DRAWING NO. A1_DF4_2.9_TreeAndHedgerowRemoval	A1
NG DRAWING No. BT-NG-020621-545-0012	ISSUE: B
SHEET NO. 12	NO. OF SHEETS 30
SCALE: 1:2,500	



NATIONAL GRID (BRAMFORD TO TWINSTEAD REINFORCEMENT) ORDER
 PINS APPLICATION NUMBER: EN020002
 TREES AND HEDGEROWS TO BE REMOVED OR MANAGED PLANS
 REGULATION 5(2)(e)
 SHEET 13 OF 30
 IN THE DISTRICT OF BABERGH DISTRICT COUNCIL



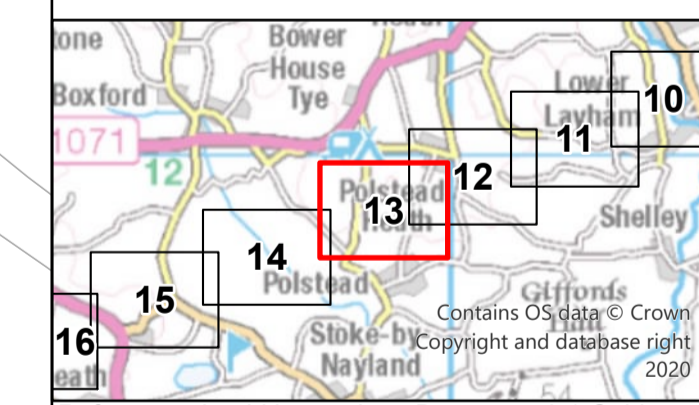
Reproduced from Ordnance Survey maps by permission of Ordnance Survey on behalf of the controller of His Majesty's Stationery Office. © Crown Copyright Ordnance Survey, Licence no. 0100059731



- Order Limits
- Section boundaries
- Retained Vegetation**
 - Veteran Tree
 - Individual Tree Preservation Order
 - Tree Preservation Order
 - Tree
 - Important hedgerow as per criteria in Hedgerow Regulations 1997
 - Not important hedgerow as per criteria in Hedgerow Regulations 1997
 - Line of trees
 - Commercial orchards
 - Potential ancient woodland
 - Ancient woodland
 - Retained woodland / group of trees
- Affected Vegetation**
 - Tree pruning
 - Tree coppicing
 - Tree removal (including roots)
 - Hedgerow / line of trees to be pruned
 - Hedgerow / line of trees to be coppiced
 - Hedgerow / line of trees removal (including roots)
 - Woodland / group of trees to be pruned
 - Woodland / group of trees to be coppiced
 - Woodland / group of trees to be removed (including roots)
 - Tree Management*
 - Hedgerow / line of trees crossing schedule label

For Continuation See Sheet 014

For Continuation See Sheet 012



Reference should be made to Document 2.1 Guide to the Plans which provides further information on what the plans show.

NG Investment No: 21847			
B	17/02/2024	Updated for Deadline 9	JT LJ CW
A	17/02/2023	Rev A for DCO application	JT DD CW
ISSUE	DATE	REMARKS	DRAWN/CHKD/APPD

PROJECT: **Bramford to Twinstead Reinforcement**

nationalgrid

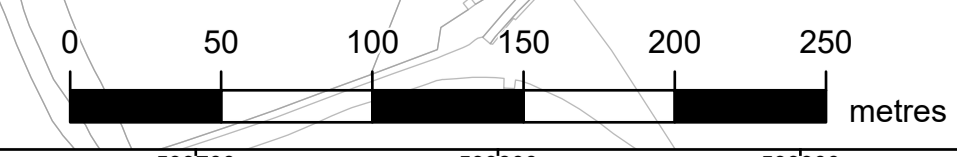
TITLE: Document 2.9
 Trees and Hedgerows to be Removed or Managed Plans

CIRCUIT / SITE: **Bramford – Pelham & Bramford – Braitree – Bulls Lodge** GIS

ORIGINATOR DRAWING NO. A1

NG DRAWING No. BT-NG-020621-545-0012	SHEET NO. 13	NO. OF SHEETS 30	ISSUE: B
--------------------------------------	--------------	------------------	----------

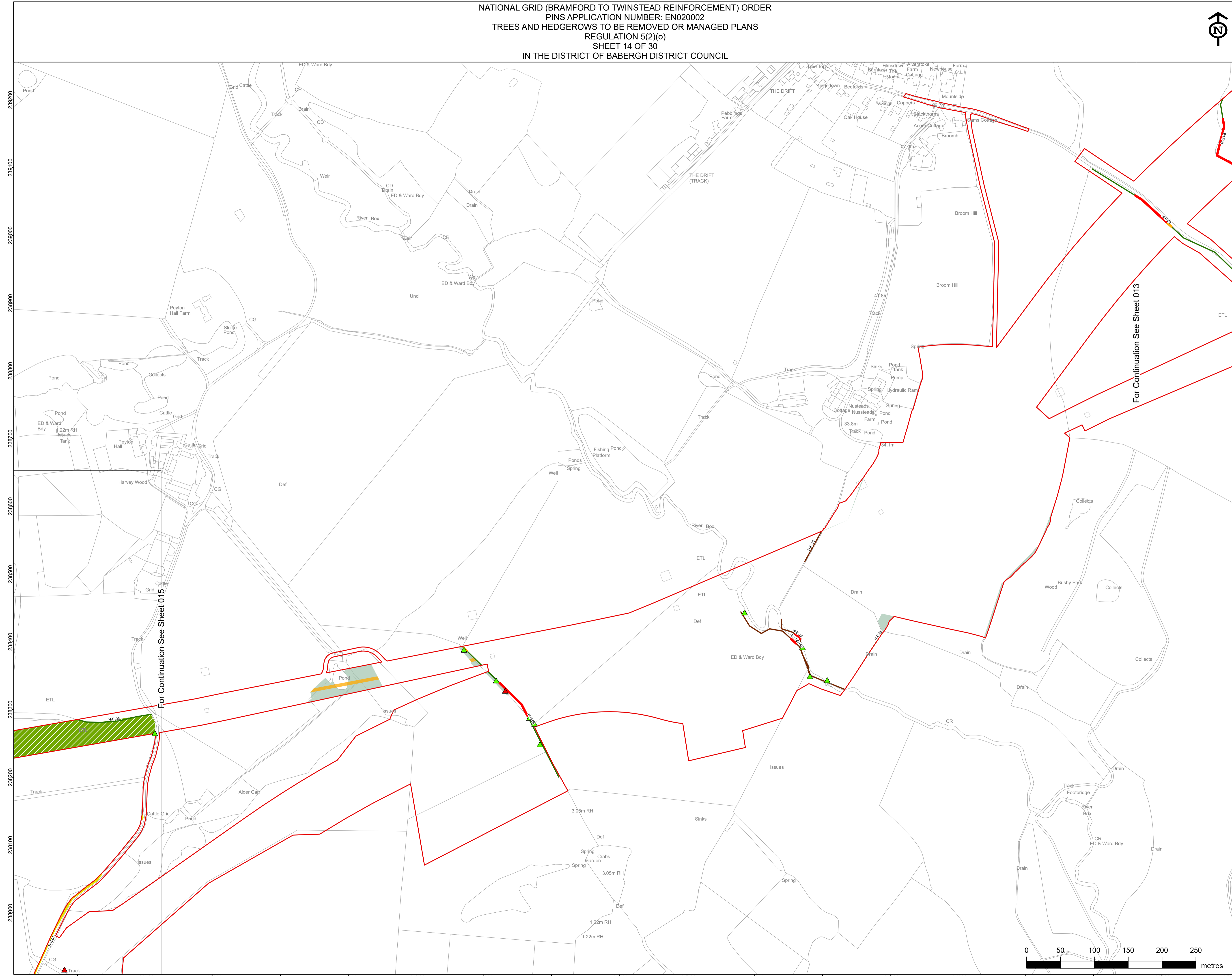
SCALE: 1:2,500



NATIONAL GRID (BRAMFORD TO TWINSTEAD REINFORCEMENT) ORDER
 PINS APPLICATION NUMBER: EN020002
 TREES AND HEDGEROWS TO BE REMOVED OR MANAGED PLANS
 REGULATION 5(2)(e)
 SHEET 14 OF 30
 IN THE DISTRICT OF BABERGH DISTRICT COUNCIL

Application Document 2.9

Reproduced from Ordnance Survey maps by permission of Ordnance Survey on behalf of the controller of His Majesty's Stationery Office. © Crown Copyright Ordnance Survey, Licence no. 010059731



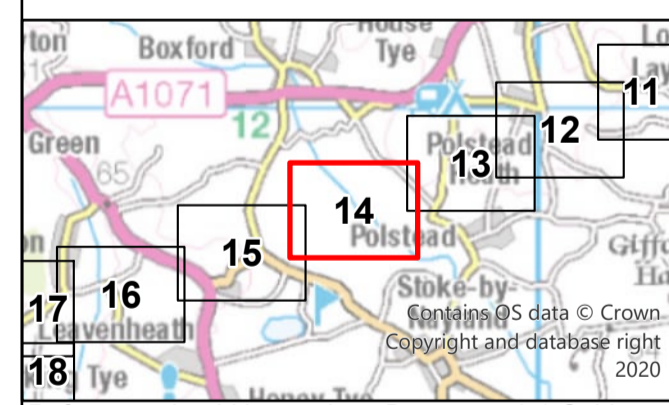
- Order Limits
- Section boundaries
- Retained Vegetation**
 - Veteran Tree
 - Individual Tree Preservation Order
 - Tree Preservation Order
 - Tree
 - Important hedgerow as per criteria in Hedgerow Regulations 1997
 - Not important hedgerow as per criteria in Hedgerow Regulations 1997
 - Line of trees
 - Commercial orchards
 - Potential ancient woodland
 - Ancient woodland
 - Retained woodland / group of trees
- Affected Vegetation**
 - Tree pruning
 - Tree coppicing
 - Tree removal (including roots)
 - Hedgerow / line of trees to be pruned
 - Hedgerow / line of trees to be coppiced
 - Hedgerow/ line of trees removal (including roots)
 - Woodland / group of trees to be pruned
 - Woodland / group of trees to be coppiced
 - Woodland / group of trees to be removed (including roots)
 - Tree Management*
 - Hedgerow / line of trees crossing schedule label

239200
239100
239000
238900
238800
238700
238600
238500
238400
238300
238200
238100
238000

596600 596700 596800 596900 597000 597100 597200 597300 597400 597500 597600 597700 597800 597900 598000 598100 598200 598300

For Continuation See Sheet 013

For Continuation See Sheet 015

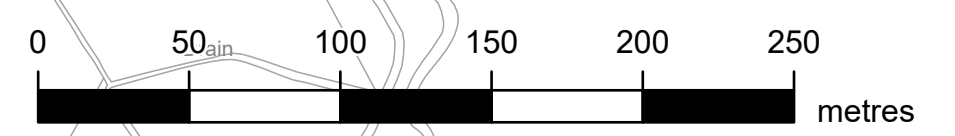


Reference should be made to Document 2.1 Guide to the Plans which provides further information on what the plans show.

NG Investment No: 21847					
B	17/02/2024	Updated for Deadline 9	JT	LJ	CW
A	17/02/2023	Rev A for DCO application	JT	DD	CW
ISSUE	DATE	REMARKS	DRAWN	CHKD	APPD

PROJECT: **Bramford to Twinstead Reinforcement**

nationalgrid	
TITLE: Document 2.9 Trees and Hedgerows to be Removed or Managed Plans	
CIRCUIT / SITE: Bramford – Pelham & Bramford – Braintree – Bulls Lodge	GIS
ORIGINATOR DRAWING NO. A1_DF4_2.9_TreeAndHedgerowRemoval	A1
NG DRAWING No. BT-NG-020621-545-0012	ISSUE: B
SHEET NO. 14	NO. OF SHEETS 30
SCALE: 1:2,500	



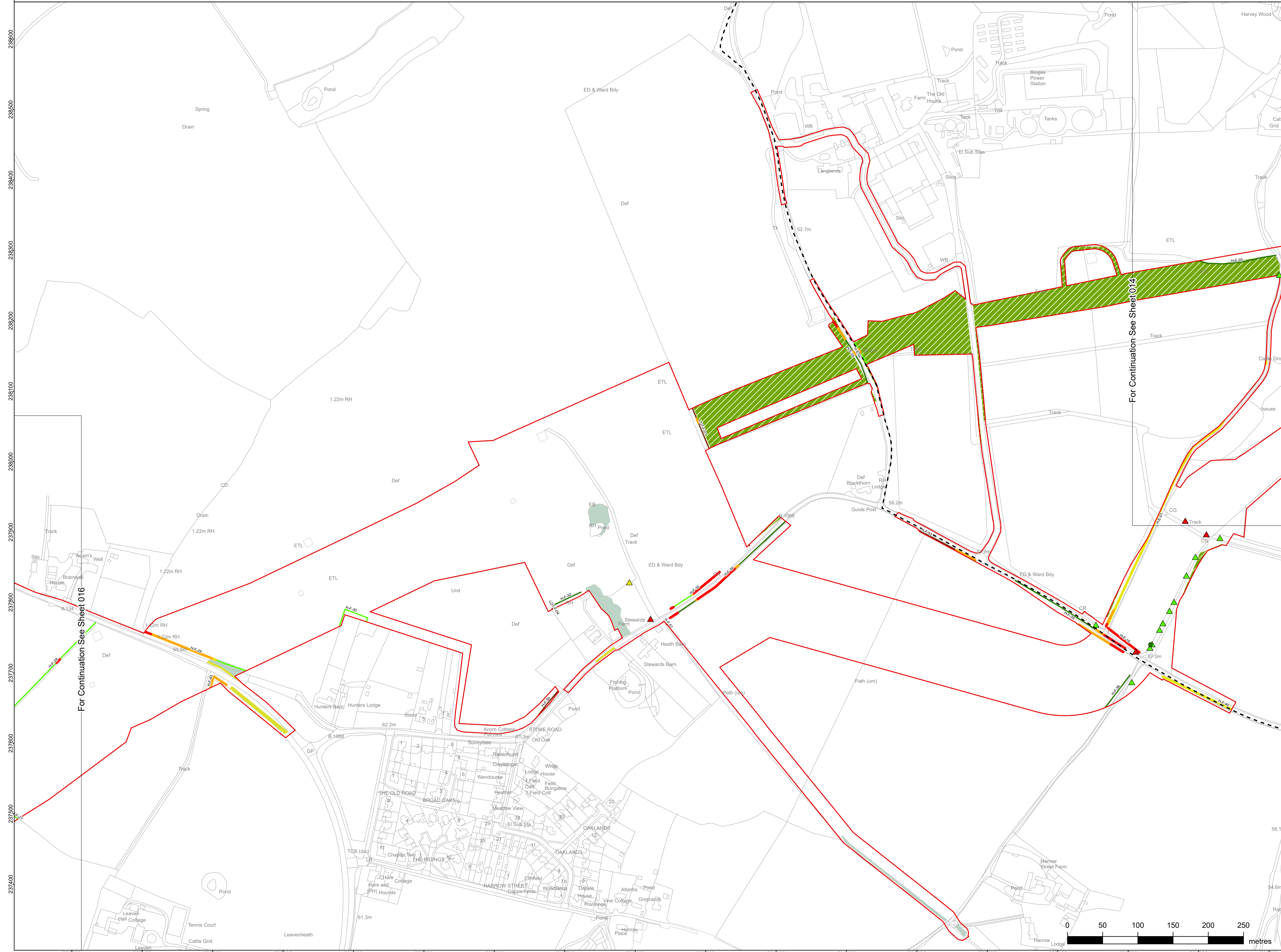
NATIONAL GRID (BRAMFORD TO TWINSTEAD REINFORCEMENT) ORDER
 PINS APPLICATION NUMBER: EN020002
 TREES AND HEDGEROWS TO BE REMOVED OR MANAGED PLANS
 REGULATION 5(2)(e)
 SHEET 15 OF 30
 IN THE DISTRICT OF BABERGH DISTRICT COUNCIL



Application Document 2.9

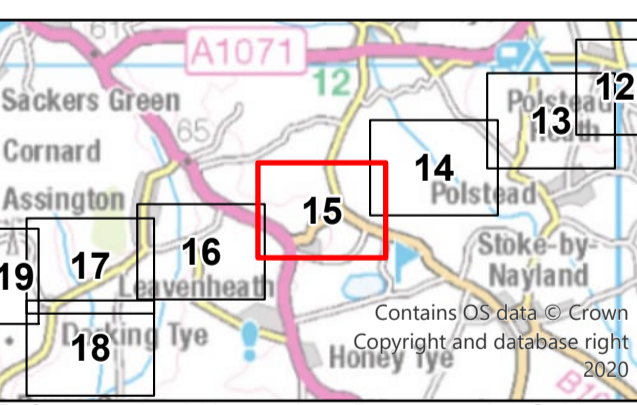
Reproduced from Ordnance Survey maps by permission of Ordnance Survey on behalf of the controller of His Majesty's Stationery Office. © Crown Copyright Ordnance Survey, Licence no. 0100059731

- Order Limits
- Section boundaries
- Retained Vegetation
 - Veteran Tree
 - Individual Tree Preservation Order
 - Tree Preservation Order
 - Tree
 - Important hedgerow as per criteria in Hedgerow Regulations 1997
 - Not important hedgerow as per criteria in Hedgerow Regulations 1997
 - Line of trees
 - Commercial orchards
 - Potential ancient woodland
 - Ancient woodland
 - Retained woodland / group of trees
- Affected Vegetation
 - Tree pruning
 - Tree coppicing
 - Tree removal (including roots)
 - Hedgerow / line of trees to be pruned
 - Hedgerow / line of trees to be coppiced
 - Hedgerow / line of trees removal (including roots)
 - Woodland / group of trees to be pruned
 - Woodland / group of trees to be coppiced
 - Woodland / group of trees to be removed (including roots)
 - Tree Management*
 - Hedgerow / line of trees crossing schedule label



For Continuation See Sheet 016

For Continuation See Sheet 014



Reference should be made to Document 2.1 Guide to the Plans which provides further information on what the plans show.

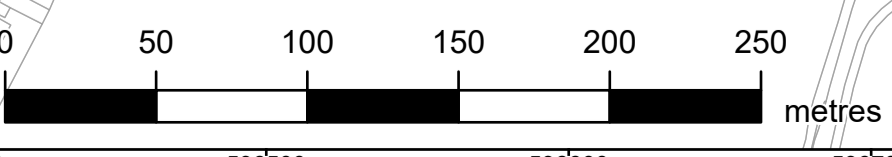
NG Investment No: 21847			
B	17/02/2024	Updated for Deadline 9	JT LJ CW
A	17/02/2023	Rev A for DCO application	JT DD CW
ISSUE	DATE	REMARKS	DRAWN/CHKD/APPD

PROJECT: **Bramford to Twinstead Reinforcement**

nationalgrid

TITLE: Document 2.9
 Trees and Hedgerows to be Removed or Managed Plans

CIRCUIT / SITE: Bramford – Pelham & Bramford – Baintree – Bulls Lodge		GIS
ORIGINATOR DRAWING NO. A1_DF4_2.9_TreeAndHedgerowRemoval		A1
NG DRAWING No. BT-NG-020621-545-0012	SHEET NO. 15	NO. OF SHEETS 30
SCALE: 1:2,500		ISSUE: B



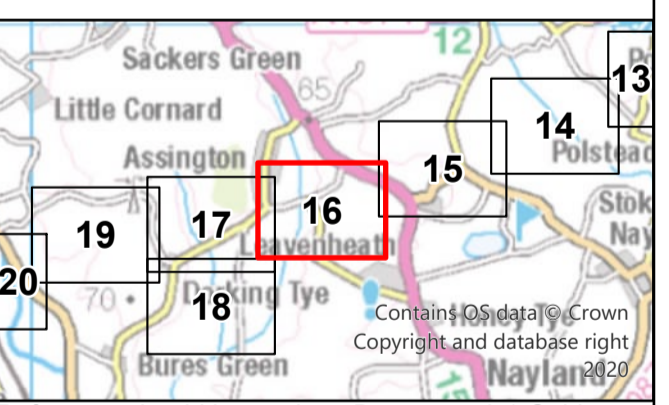
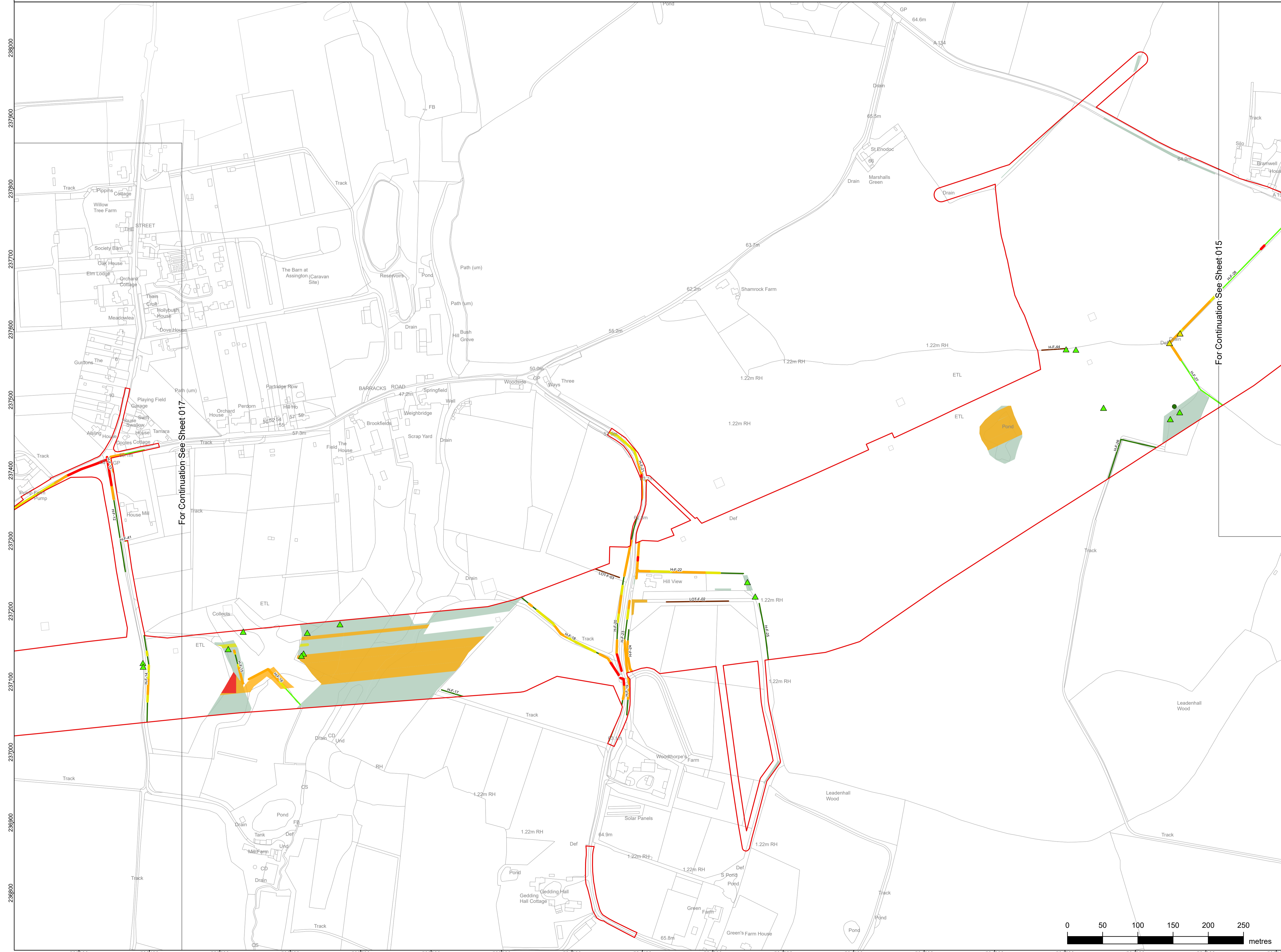
NATIONAL GRID (BRAMFORD TO TWINSTEAD REINFORCEMENT) ORDER
 PINS APPLICATION NUMBER: EN020002
 TREES AND HEDGEROWS TO BE REMOVED OR MANAGED PLANS
 REGULATION 5(2)(e)
 SHEET 16 OF 30
 IN THE DISTRICT OF BABERGH DISTRICT COUNCIL



Application Document 2.9

Reproduced from Ordnance Survey maps by permission of Ordnance Survey on behalf of the controller of His Majesty's Stationery Office. © Crown Copyright Ordnance Survey, Licence no. 010059731

- Order Limits
- Section boundaries
- Retained Vegetation
 - Veteran Tree
 - Individual Tree Preservation Order
 - Tree Preservation Order
 - Tree
 - Important hedgerow as per criteria in Hedgerow Regulations 1997
 - Not important hedgerow as per criteria in Hedgerow Regulations 1997
 - Line of trees
 - Commercial orchards
 - Potential ancient woodland
 - Ancient woodland
 - Retained woodland / group of trees
- Affected Vegetation
 - Tree pruning
 - Tree coppicing
 - Tree removal (including roots)
 - Hedgerow / line of trees to be pruned
 - Hedgerow / line of trees to be coppiced
 - Hedgerow / line of trees removal (including roots)
 - Woodland / group of trees to be pruned
 - Woodland / group of trees to be coppiced
 - Woodland / group of trees to be removed (including roots)
 - Tree Management*
 - Hedgerow / line of trees crossing schedule label



Reference should be made to Document 2.1 Guide to the Plans which provides further information on what the plans show.

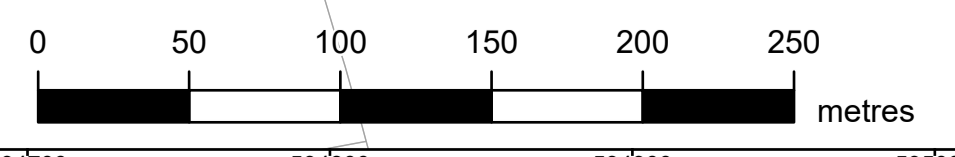
NG Investment No: 21847			
B	17/02/2024	Updated for Deadline 9	JT LJ CW
A	17/02/2023	Rev A for DCO application	JT DD CW
ISSUE	DATE	REMARKS	DRAWN/CHKD/APPD

PROJECT: **Bramford to Twinstead Reinforcement**

nationalgrid

TITLE: Document 2.9
Trees and Hedgerows to be Removed or Managed Plans

CIRCUIT / SITE: Bramford – Pelham & Bramford – Braitree – Bulls Lodge	GIS
ORIGINATOR DRAWING NO. A1_D4_2.9_TreeAndHedgerowRemoval	A1
NG DRAWING No. BT-NG-020621-545-0012	ISSUE: B
SCALE: 1:2,500	SHEET NO. OF SHEETS: 16 30

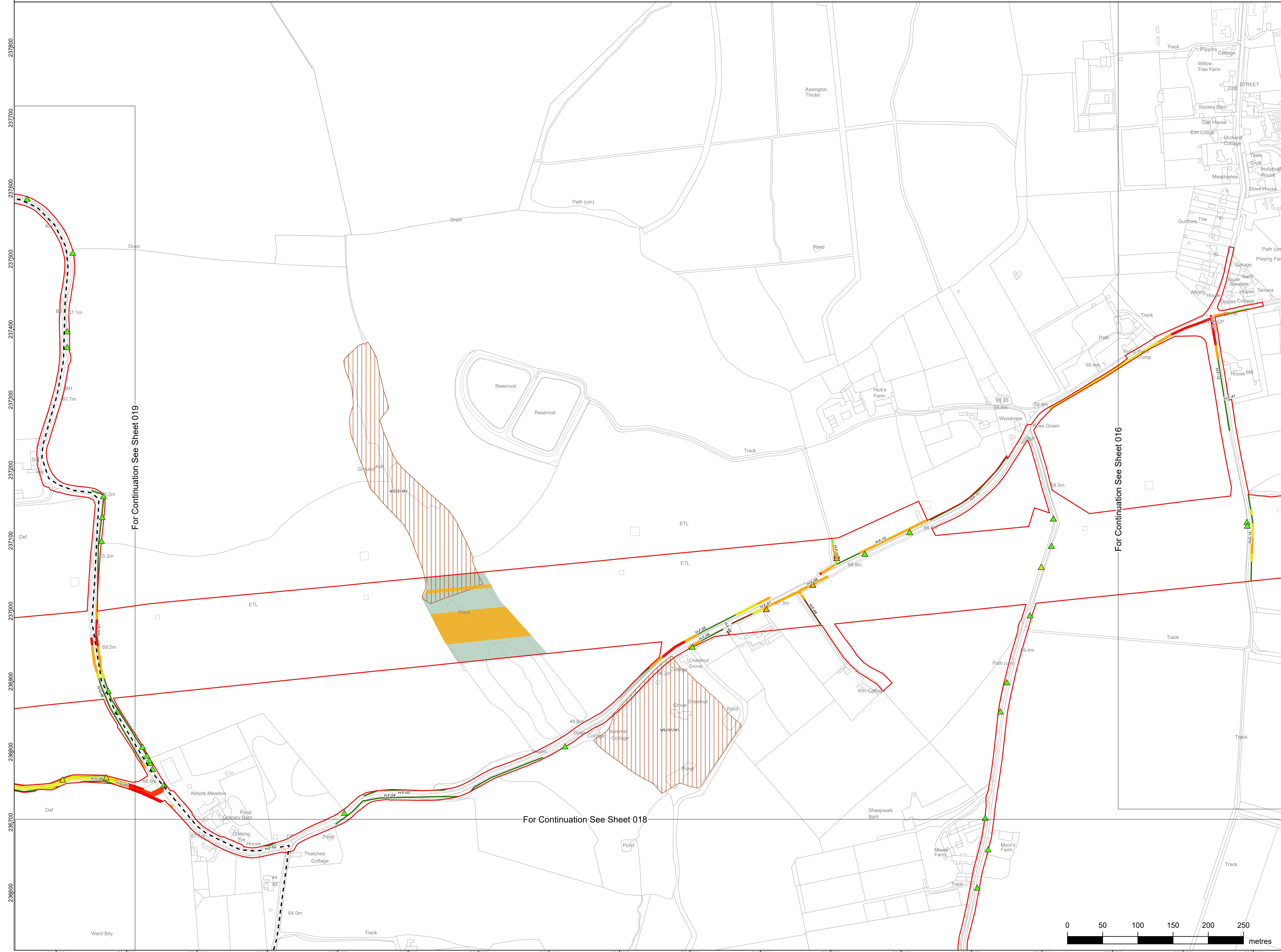


NATIONAL GRID (BRAMFORD TO TWINSTEAD REINFORCEMENT) ORDER
 PINS APPLICATION NUMBER: EN020002
 TREES AND HEDGEROWS TO BE REMOVED OR MANAGED PLANS
 REGULATION 5(2)(e)
 SHEET 17 OF 30
 IN THE DISTRICT OF BABERGH DISTRICT COUNCIL



Application Document 2.9

Reproduced from Ordnance Survey maps by permission of Ordnance Survey on behalf of the controller of His Majesty's Stationery Office. © Crown Copyright Ordnance Survey, Licence no. 0100059731

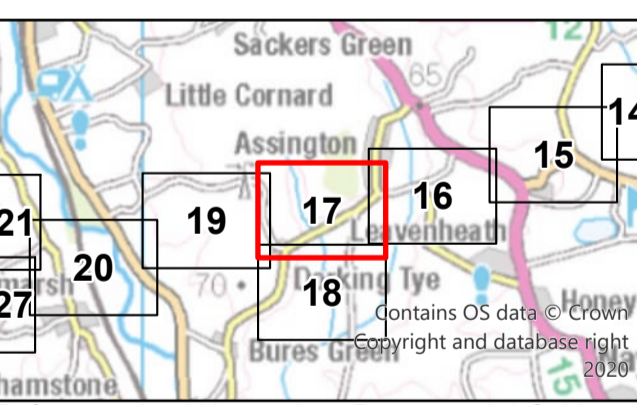


- Order Limits
- Section boundaries
- Retained Vegetation**
- Veteran Tree
- Individual Tree Preservation Order
- Tree Preservation Order
- ▲ Tree
- Important hedgerow as per criteria in Hedgerow Regulations 1997
- Not important hedgerow as per criteria in Hedgerow Regulations 1997
- Line of trees
- Commercial orchards
- Potential ancient woodland
- Ancient woodland
- Retained woodland / group of trees
- Affected Vegetation**
- ▲ Tree pruning
- ▲ Tree coppicing
- ▲ Tree removal (including roots)
- Hedgerow / line of trees to be pruned
- Hedgerow / line of trees to be coppiced
- Hedgerow / line of trees removal (including roots)
- Woodland / group of trees to be pruned
- Woodland / group of trees to be coppiced
- Woodland / group of trees to be removed (including roots)
- Tree Management*
- Hedgerow / line of trees crossing schedule label

For Continuation See Sheet 019

For Continuation See Sheet 016

For Continuation See Sheet 018

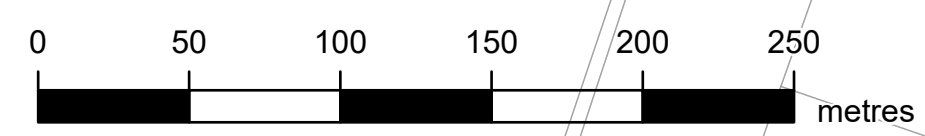


Reference should be made to Document 2.1 Guide to the Plans which provides further information on what the plans show.

NG Investment No: 21847				
B	17/02/2024	Updated for Deadline 9	JT	LJ CW
A	17/02/2023	Rev A for DCO application	JT	DD CW
ISSUE	DATE	REMARKS	DRAWN	CHKD / APPD

PROJECT: **Bramford to Twinstead Reinforcement**

nationalgrid	
TITLE: Document 2.9 Trees and Hedgerows to be Removed or Managed Plans	
CIRCUIT / SITE: Bramford – Pelham & Bramford – Braintree – Bulls Lodge	GIS
ORIGINATOR DRAWING NO. A1_DF4_2.9_TreeAndHedgerowRemoval	A1
NG DRAWING No. BT-NG-020621-545-0012	SHEET NO. 17
SCALE: 1:2,500	NO. OF SHEETS 30
	B

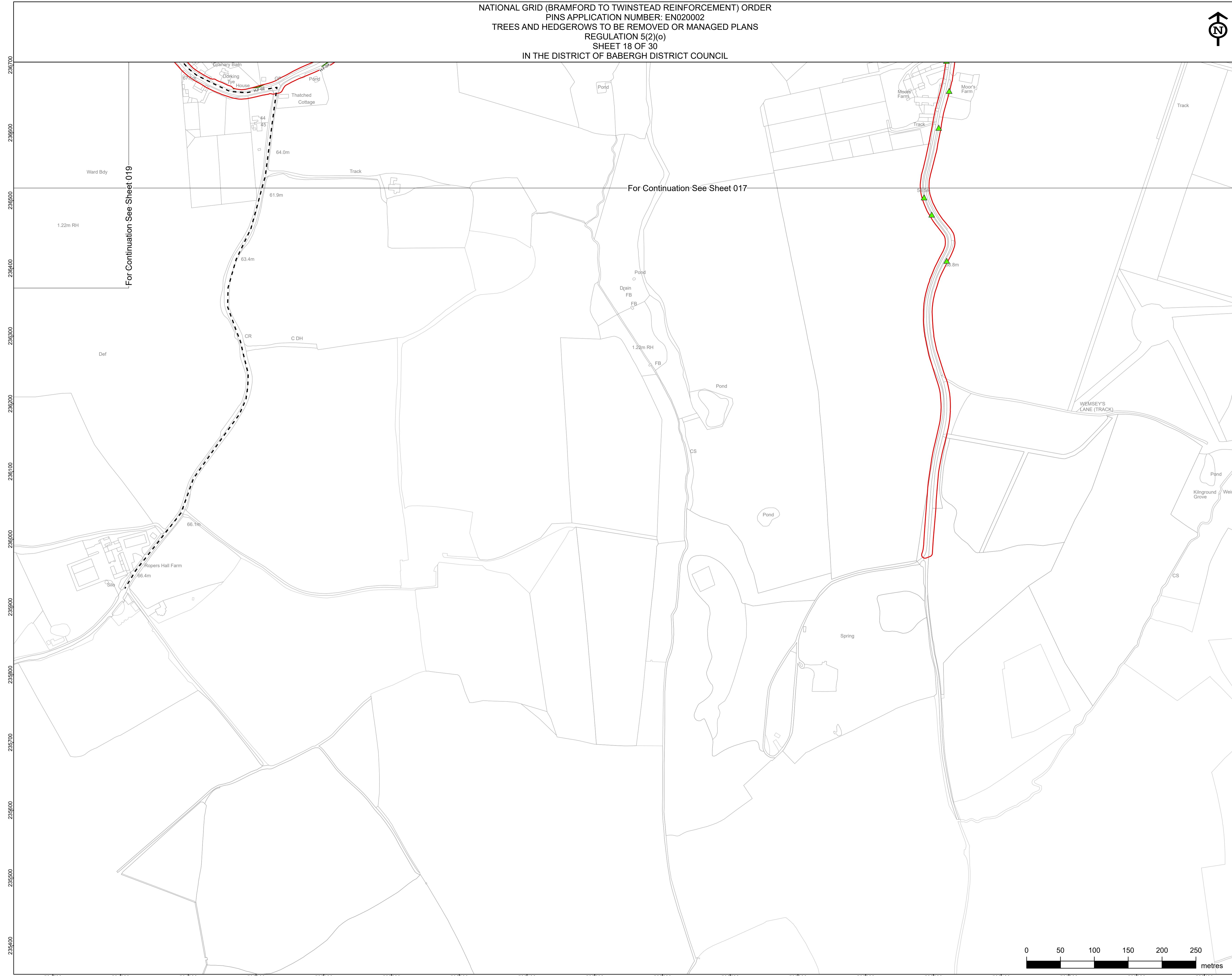


NATIONAL GRID (BRAMFORD TO TWINSTEAD REINFORCEMENT) ORDER
 PINS APPLICATION NUMBER: EN020002
 TREES AND HEDGEROWS TO BE REMOVED OR MANAGED PLANS
 REGULATION 5(2)(c)
 SHEET 18 OF 30
 IN THE DISTRICT OF BABERGH DISTRICT COUNCIL

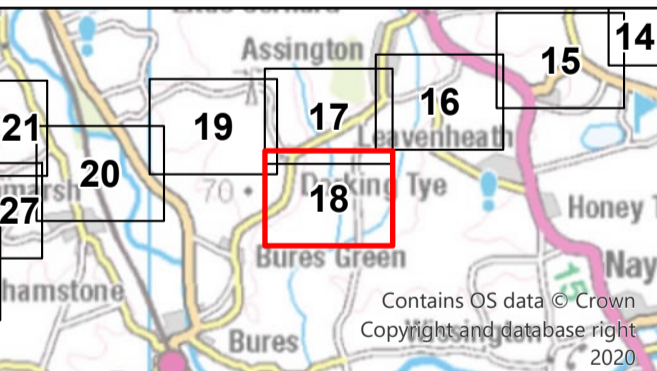


Application Document 2.9

Reproduced from Ordnance Survey maps by permission of Ordnance Survey on behalf of the controller of His Majesty's Stationery Office. © Crown Copyright Ordnance Survey, Licence no. 0100059731



- Order Limits
- Section boundaries
- Retained Vegetation**
 - Veteran Tree
 - Individual Tree Preservation Order
 - Tree Preservation Order
 - Tree
 - Important hedgerow as per criteria in Hedgerow Regulations 1997
 - Not important hedgerow as per criteria in Hedgerow Regulations 1997
 - Line of trees
 - Commercial orchards
 - Potential ancient woodland
 - Ancient woodland
 - Retained woodland / group of trees
- Affected Vegetation**
 - Tree pruning
 - Tree coppicing
 - Tree removal (including roots)
 - Hedgerow / line of trees to be pruned
 - Hedgerow / line of trees to be coppiced
 - Hedgerow/ line of trees removal (including roots)
 - Woodland / group of trees to be pruned
 - Woodland / group of trees to be coppiced
 - Woodland / group of trees to be removed (including roots)
 - Tree Management*
 - Hedgerow / line of trees crossing schedule label



Reference should be made to Document 2.1 Guide to the Plans which provides further information on what the plans show.

NG Investment No: 21847

B	17/02/2024	Updated for Deadline 9	JT	LJ	CW
A	17/02/2023	Rev A for DCO application	JT	DD	CW
ISSUE	DATE	REMARKS	DRAWN	CHKD	APPD

PROJECT: **Bramford to Twinstead Reinforcement**

nationalgrid

TITLE: Document 2.9
Trees and Hedgerows to be Removed or Managed Plans

CIRCUIT / SITE: **Bramford – Pelham & Bramford – Braintree – Bulls Lodge** GIS

ORIGINATOR DRAWING NO. **A1**

NG DRAWING No. **BT-NG-020621-545-0012** SHEET NO. **18** NO. OF SHEETS **30** ISSUE: **B**

SCALE: 1:2,500

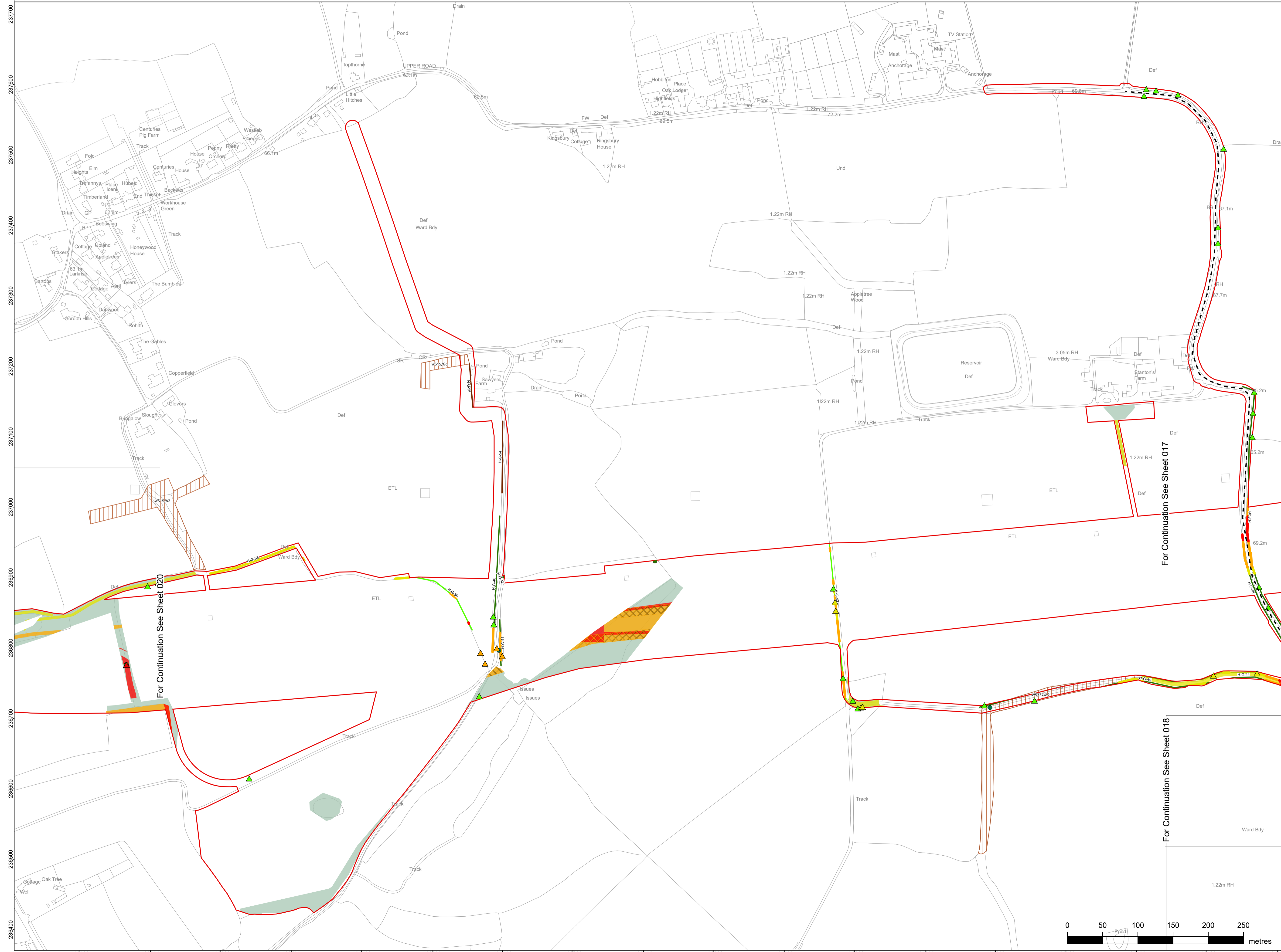


NATIONAL GRID (BRAMFORD TO TWINSTEAD REINFORCEMENT) ORDER
 PINS APPLICATION NUMBER: EN020002
 TREES AND HEDGEROWS TO BE REMOVED OR MANAGED PLANS
 REGULATION 5(2)(c)
 SHEET 19 OF 30
 IN THE DISTRICT OF BABERGH DISTRICT COUNCIL

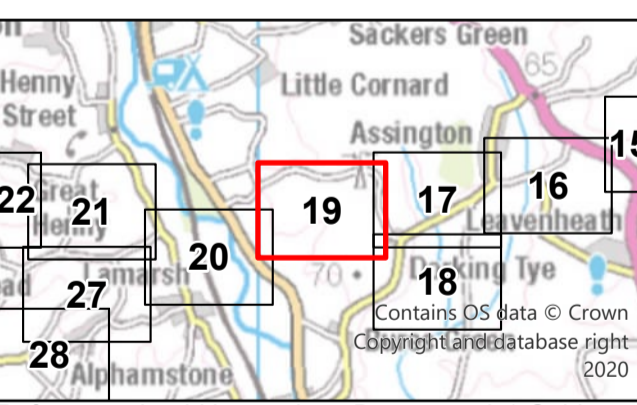


Application Document 2.9

Reproduced from Ordnance Survey maps by permission of Ordnance Survey on behalf of the controller of His Majesty's Stationery Office. © Crown Copyright Ordnance Survey, Licence no. 0100059731



- Order Limits
- Section boundaries
- Retained Vegetation
 - Veteran Tree
 - Individual Tree Preservation Order
 - Tree Preservation Order
 - Tree
 - Important hedgerow as per criteria in Hedgerow Regulations 1997
 - Not important hedgerow as per criteria in Hedgerow Regulations 1997
 - Line of trees
 - Commercial orchards
 - Potential ancient woodland
 - Ancient woodland
 - Retained woodland / group of trees
- Affected Vegetation
 - Tree pruning
 - Tree coppicing
 - Tree removal (including roots)
 - Hedgerow / line of trees to be pruned
 - Hedgerow / line of trees to be coppiced
 - Hedgerow/ line of trees removal (including roots)
 - Woodland / group of trees to be pruned
 - Woodland / group of trees to be coppiced
 - Woodland / group of trees to be removed (including roots)
 - Tree Management*
 - Hedgerow / line of trees crossing schedule label

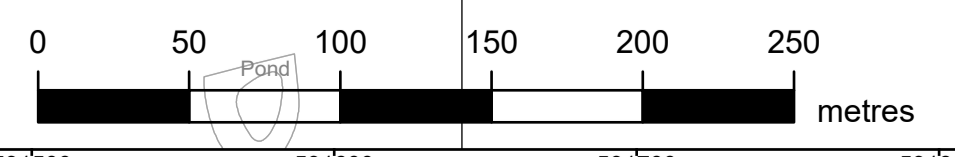


Reference should be made to Document 2.1 Guide to the Plans which provides further information on what the plans show.

NG Investment No: 21847			
B	17/02/2024	Updated for Deadline 9	JT LJ CW
A	17/02/2023	Rev A for DCO application	JT DD CW
ISSUE	DATE	REMARKS	DRAWN/CHKD/APPD

PROJECT: **Bramford to Twinstead Reinforcement**

nationalgrid		
TITLE: Document 2.9 Trees and Hedgerows to be Removed or Managed Plans		
CIRCUIT / SITE: Bramford – Pelham & Bramford – Baintree – Bulls Lodge		GIS
ORIGINATOR DRAWING NO. A1_DF4_2.9_TreeAndHedgerowRemoval		A1
NG DRAWING No. BT-NG-020621-545-0012	SHEET NO. 19	NO. OF SHEETS 30
SCALE: 1:2,500	ISSUE: B	



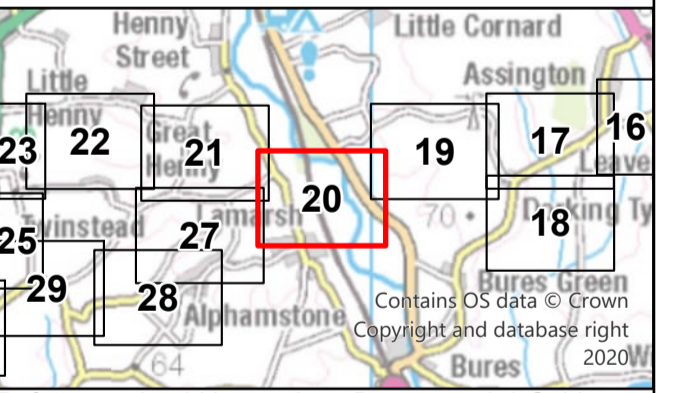
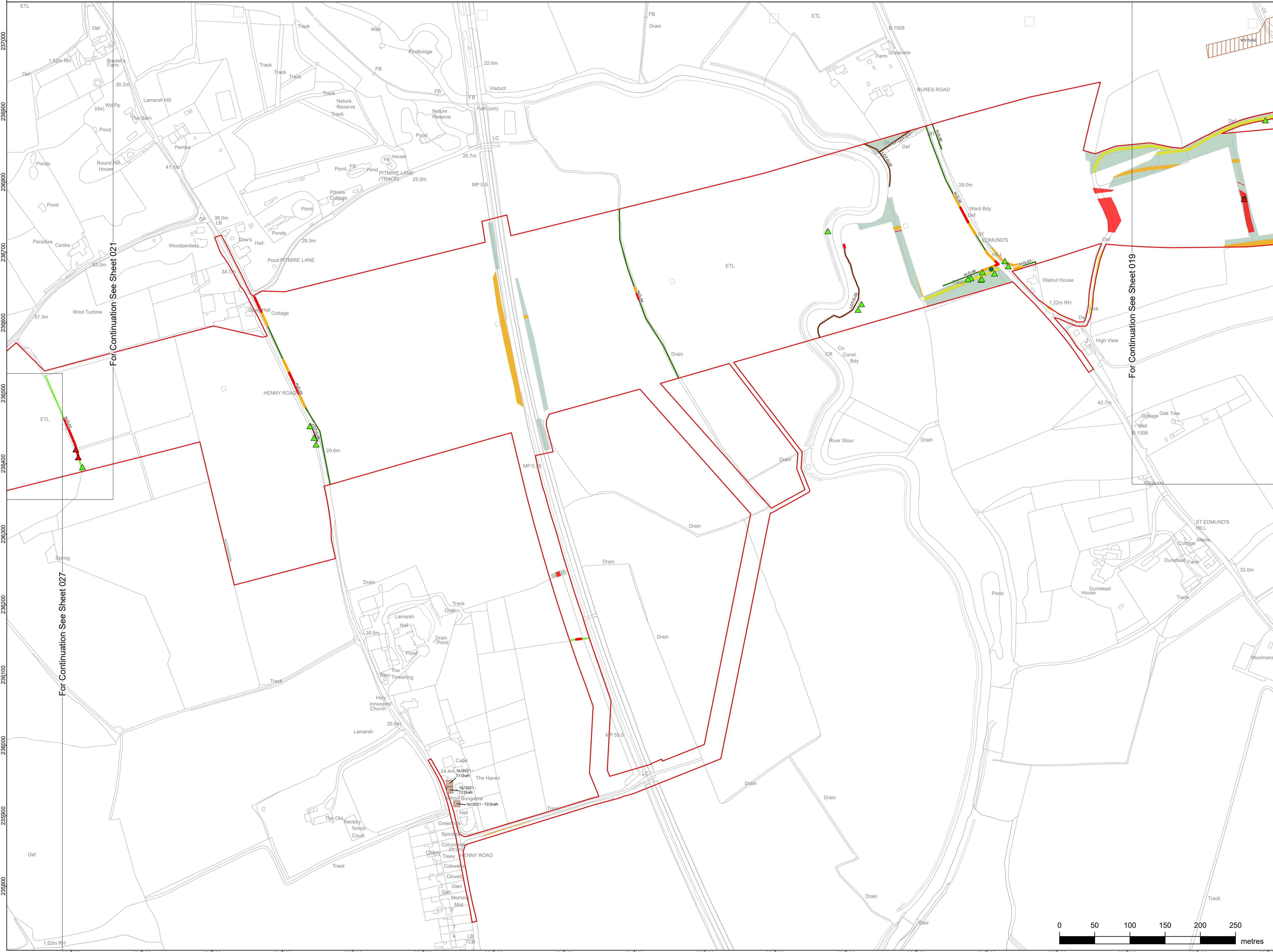
NATIONAL GRID (BRAMFORD TO TWINSTEAD REINFORCEMENT) ORDER
 PINS APPLICATION NUMBER: EN020002
 TREES AND HEDGEROWS TO BE REMOVED OR MANAGED PLANS
 REGULATION 5(2)(e)
 SHEET 20 OF 30
 IN THE DISTRICTS OF BABERGH DISTRICT COUNCIL AND BRAINTREE DISTRICT COUNCIL



Application Document 2.9

Reproduced from Ordnance Survey maps by permission of Ordnance Survey on behalf of the controller of His Majesty's Stationery Office. © Crown Copyright Ordnance Survey, Licence no. 010059731


- Order Limits
- Section boundaries
- Retained Vegetation**
 - Veteran Tree
 - Individual Tree Preservation Order
 - Tree Preservation Order
 - Tree
 - Important hedgerow as per criteria in Hedgerow Regulations 1997
 - Not important hedgerow as per criteria in Hedgerow Regulations 1997
 - Line of trees
 - Commercial orchards
 - Potential ancient woodland
 - Ancient woodland
 - Retained woodland / group of trees
- Affected Vegetation**
 - Tree pruning
 - Tree coppicing
 - Tree removal (including roots)
 - Hedgerow / line of trees to be pruned
 - Hedgerow / line of trees to be coppiced
 - Hedgerow / line of trees removal (including roots)
 - Woodland / group of trees to be pruned
 - Woodland / group of trees to be coppiced
 - Woodland / group of trees to be removed (including roots)
 - Tree Management*
 - Hedgerow / line of trees crossing schedule label



Reference should be made to Document 2.1 Guide to the Plans which provides further information on what the plans show.

NG Investment No: 21847			
B	17/02/2024	Updated for Deadline 9	JT LJ CW
A	17/02/2023	Rev A for DCO application	JT DD CW
ISSUE	DATE	REMARKS	DRAWN/CHKD/APPD

PROJECT: **Bramford to Twinstead Reinforcement**



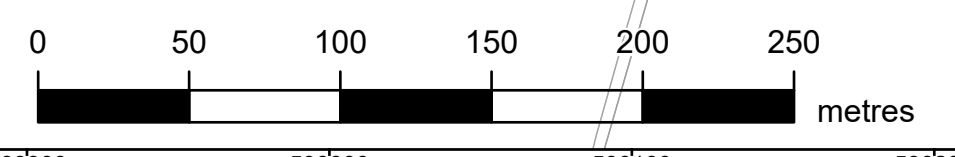
TITLE: Document 2.9
 Trees and Hedgerows to be Removed or Managed Plans

CIRCUIT / SITE: **Bramford – Pelham & Bramford – Braintree – Bulls Lodge**

ORIGINATOR DRAWING NO. **A1**

NG DRAWING No. BT-NG-020621-545-0012	SHEET NO. 20	NO. OF SHEETS 30	ISSUE: B
--------------------------------------	--------------	------------------	-----------------

SCALE: 1:2,500



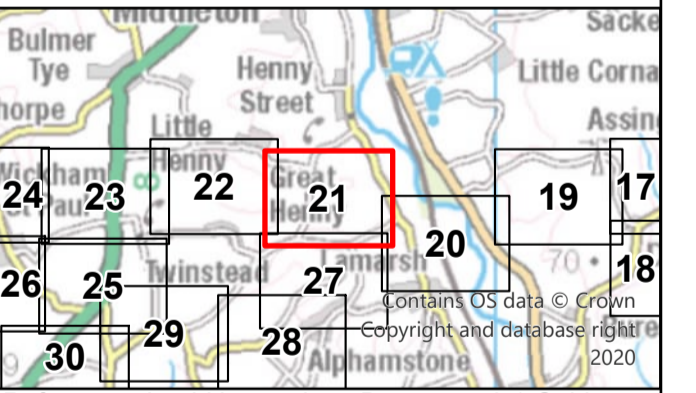
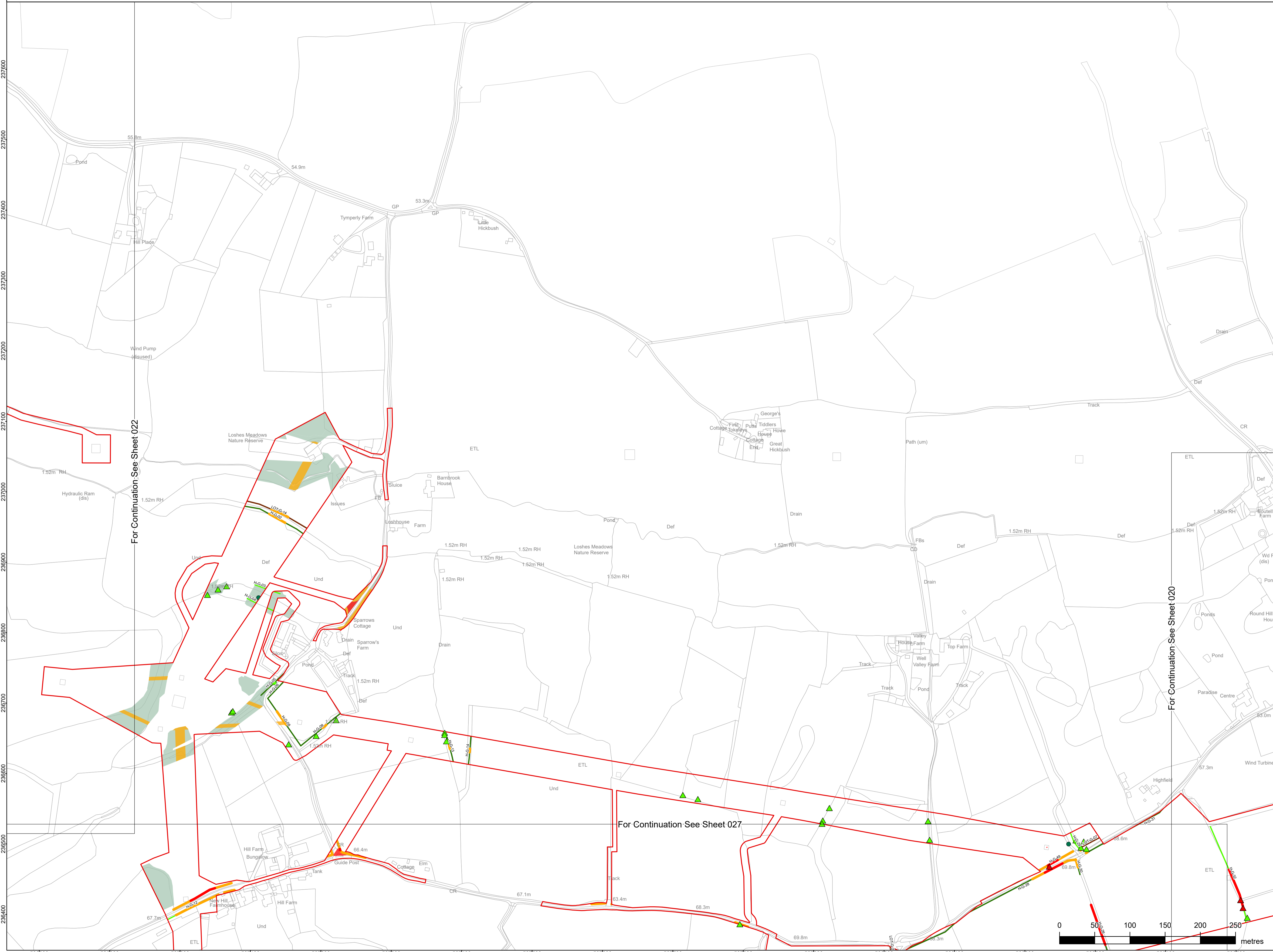
NATIONAL GRID (BRAMFORD TO TWINSTEAD REINFORCEMENT) ORDER
 PINS APPLICATION NUMBER: EN020002
 TREES AND HEDGEROWS TO BE REMOVED OR MANAGED PLANS
 REGULATION 5(2)(e)
 SHEET 21 OF 30
 IN THE DISTRICT OF BRAINTREE DISTRICT COUNCIL



Application Document 2.9

Reproduced from Ordnance Survey maps by permission of Ordnance Survey on behalf of the controller of His Majesty's Stationery Office. © Crown Copyright Ordnance Survey, Licence no. 010059731

- Order Limits
- Section boundaries
- Retained Vegetation
 - Veteran Tree
 - Individual Tree Preservation Order
 - Tree Preservation Order
 - Tree
 - Important hedgerow as per criteria in Hedgerow Regulations 1997
 - Not important hedgerow as per criteria in Hedgerow Regulations 1997
 - Line of trees
 - Commercial orchards
 - Potential ancient woodland
 - Ancient woodland
 - Retained woodland / group of trees
- Affected Vegetation
 - Tree pruning
 - Tree coppicing
 - Tree removal (including roots)
 - Hedgerow / line of trees to be pruned
 - Hedgerow / line of trees to be coppiced
 - Hedgerow/ line of trees removal (including roots)
 - Woodland / group of trees to be pruned
 - Woodland / group of trees to be coppiced
 - Woodland / group of trees to be removed (including roots)
 - Tree Management*
 - Hedgerow / line of trees crossing schedule label

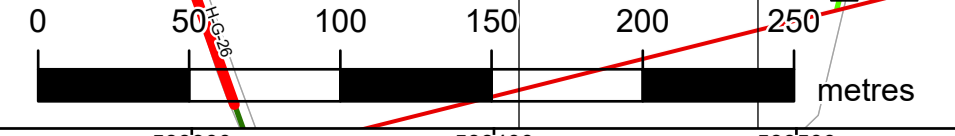


Reference should be made to Document 2.1 Guide to the Plans which provides further information on what the plans show.

NG Investment No. 21847			
B	17/02/2024	Updated for Deadline 9	JT LJ CW
A	17/02/2023	Rev A for DCO application	JT DD CW
ISSUE	DATE	REMARKS	DRAWN/CHKD/APPD

PROJECT: **Bramford to Twinstead Reinforcement**

nationalgrid		
TITLE: Document 2.9 Trees and Hedgerows to be Removed or Managed Plans		
CIRCUIT / SITE: Bramford – Pelham & Bramford – Braintree – Bulls Lodge	GIS	
ORIGINATOR DRAWING NO. A1_D4_2.9_TreeAndHedgerowRemoval	A1	
NG DRAWING No. BT-NG-020621-545-0012	SHEET NO. 21	NO. OF SHEETS 30
SCALE: 1:2,500	ISSUE: B	



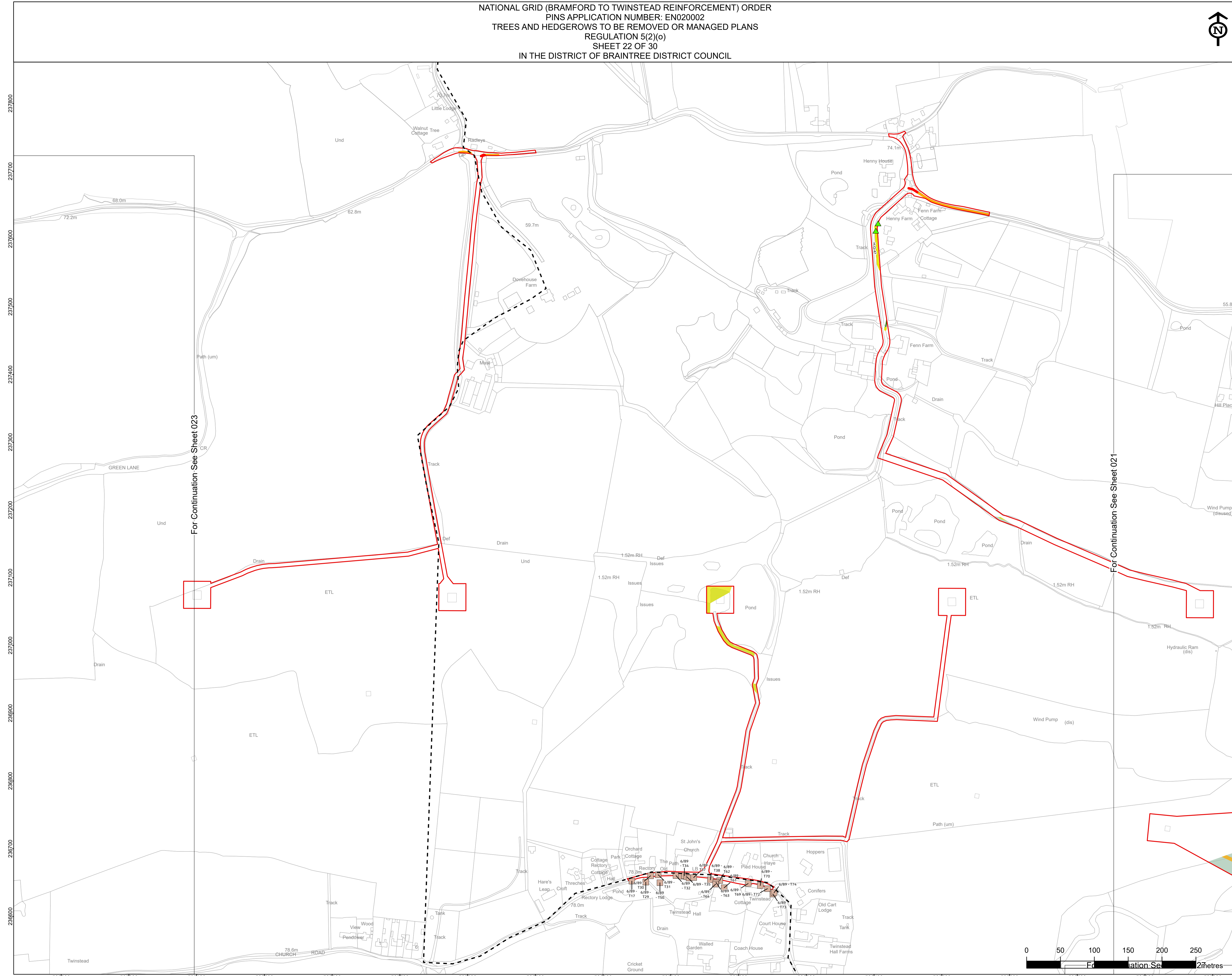
NATIONAL GRID (BRAMFORD TO TWINSTEAD REINFORCEMENT) ORDER
 PINS APPLICATION NUMBER: EN020002
 TREES AND HEDGEROWS TO BE REMOVED OR MANAGED PLANS
 REGULATION 5(2)(e)
 SHEET 22 OF 30
 IN THE DISTRICT OF BRAINTREE DISTRICT COUNCIL



Application Document 2.9

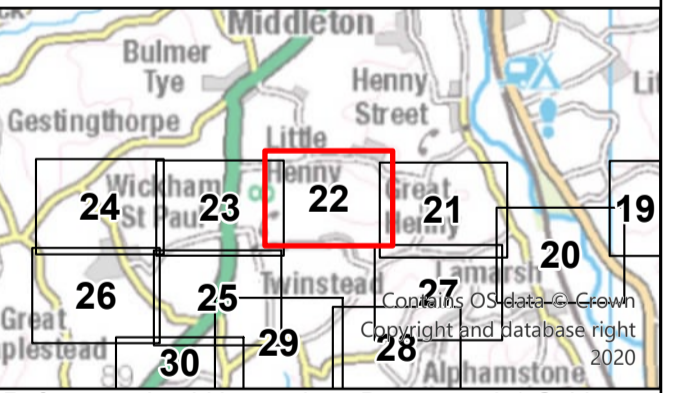
Reproduced from Ordnance Survey maps by permission of Ordnance Survey on behalf of the controller of His Majesty's Stationery Office. © Crown Copyright Ordnance Survey, Licence no. 010059731

- Order Limits
- Section boundaries
- Retained Vegetation**
 - Veteran Tree
 - Individual Tree Preservation Order
 - Tree Preservation Order
 - Tree
 - Important hedgerow as per criteria in Hedgerow Regulations 1997
 - Not important hedgerow as per criteria in Hedgerow Regulations 1997
 - Line of trees
 - Commercial orchards
 - Potential ancient woodland
 - Ancient woodland
 - Retained woodland / group of trees
- Affected Vegetation**
 - Tree pruning
 - Tree coppicing
 - Tree removal (including roots)
 - Hedgerow / line of trees to be pruned
 - Hedgerow / line of trees to be coppiced
 - Hedgerow/ line of trees removal (including roots)
 - Woodland / group of trees to be pruned
 - Woodland / group of trees to be coppiced
 - Woodland / group of trees to be removed (including roots)
 - Tree Management*
 - Hedgerow / line of trees crossing schedule label



For Continuation See Sheet 023

For Continuation See Sheet 021



Reference should be made to Document 2.1 Guide to the Plans which provides further information on what the plans show.

NG Investment No: 21847			
B	17/02/2024	Updated for Deadline 9	JT LJ CW
A	17/02/2023	Rev A for DCO application	JT DD CW
ISSUE	DATE	REMARKS	DRAWN/CHKD/APPD

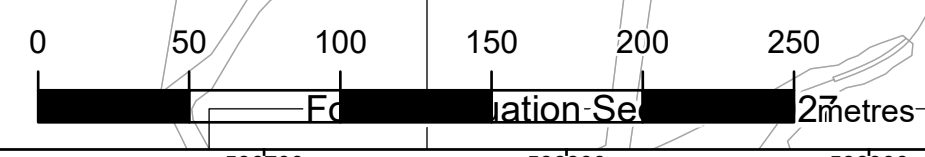
PROJECT: **Bramford to Twinstead Reinforcement**

nationalgrid

TITLE: Document 2.9
Trees and Hedgerows to be Removed or Managed Plans

CIRCUIT / SITE: Bramford – Pelham & Bramford – Braintree – Bulls Lodge	GIS
ORIGINATOR DRAWING NO. A1_DF4_2.9_TreeAndHedgerowRemoval	A1
NG DRAWING No. BT-NG-020621-545-0012	ISSUE: B
SHEET NO. 22	NO. OF SHEETS 30

SCALE: 1:2,500

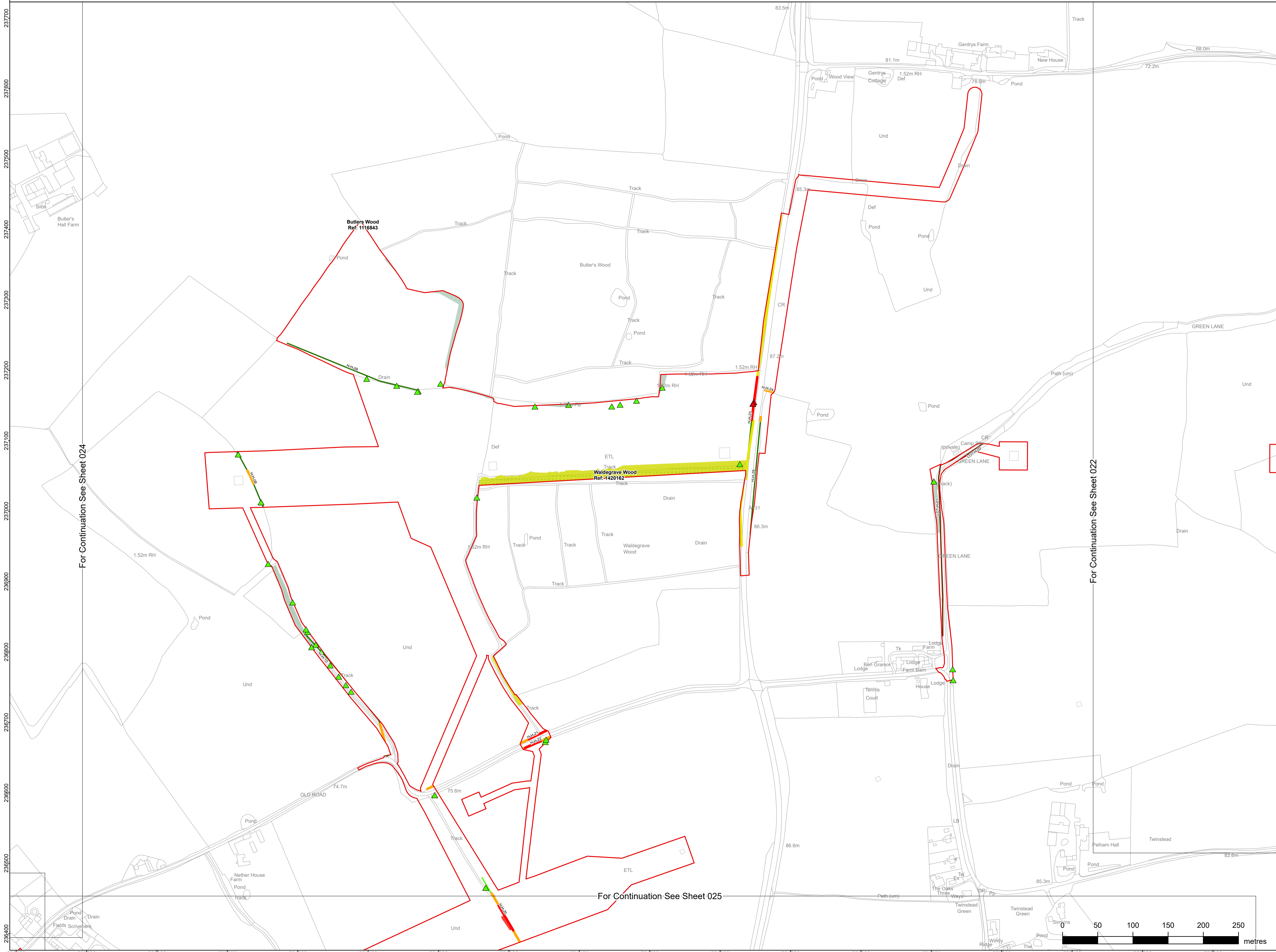


NATIONAL GRID (BRAMFORD TO TWINSTEAD REINFORCEMENT) ORDER
 PINS APPLICATION NUMBER: EN020002
 TREES AND HEDGEROWS TO BE REMOVED OR MANAGED PLANS
 REGULATION 5(2)(o)
 SHEET 23 OF 30
 IN THE DISTRICT OF BRAINTREE DISTRICT COUNCIL



Application Document 2.9

Reproduced from Ordnance Survey maps by permission of Ordnance Survey on behalf of the controller of His Majesty's Stationery Office. © Crown Copyright Ordnance Survey, Licence no. 010059731

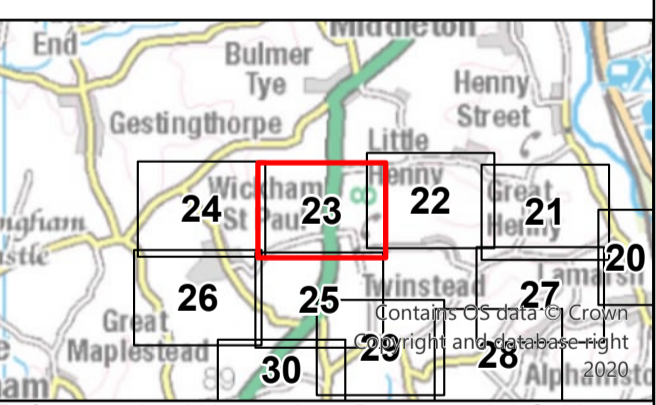


- Order Limits
- Section boundaries
- Retained Vegetation**
- Veteran Tree
- Individual Tree Preservation Order
- Tree Preservation Order
- Tree
- Important hedgerow as per criteria in Hedgerow Regulations 1997
- Not important hedgerow as per criteria in Hedgerow Regulations 1997
- Line of trees
- Commercial orchards
- Potential ancient woodland
- Ancient woodland
- Retained woodland / group of trees
- Affected Vegetation**
- Tree pruning
- Tree coppicing
- Tree removal (including roots)
- Hedgerow / line of trees to be pruned
- Hedgerow / line of trees to be coppiced
- Hedgerow/ line of trees removal (including roots)
- Woodland / group of trees to be pruned
- Woodland / group of trees to be coppiced
- Woodland / group of trees to be removed (including roots)
- Tree Management*
- Hedgerow / line of trees crossing schedule label

For Continuation See Sheet 024

For Continuation See Sheet 022

For Continuation See Sheet 025



Reference should be made to Document 2.1 Guide to the Plans which provides further information on what the plans show.

NG Investment No: 21847				
B	17/02/2024	Updated for Deadline 9	JT	LJ CW
A	17/02/2023	Rev A for DCO application	JT	DD CW
ISSUE	DATE	REMARKS	DRAWN	CHKD/APPD

PROJECT: **Bramford to Twinstead Reinforcement**

nationalgrid

TITLE: Document 2.9
 Trees and Hedgerows to be Removed or Managed Plans

CIRCUIT / SITE: Bramford – Pelham & Bramford – Braintree – Bulls Lodge		GIS
ORIGINATOR DRAWING NO. A1_DF4_2.9_TreeAndHedgerowRemoval		A1
NG DRAWING No. BT-NG-020621-545-0012	SHEET NO. 23	NO. OF SHEETS 30
SCALE: 1:2,500		ISSUE: B

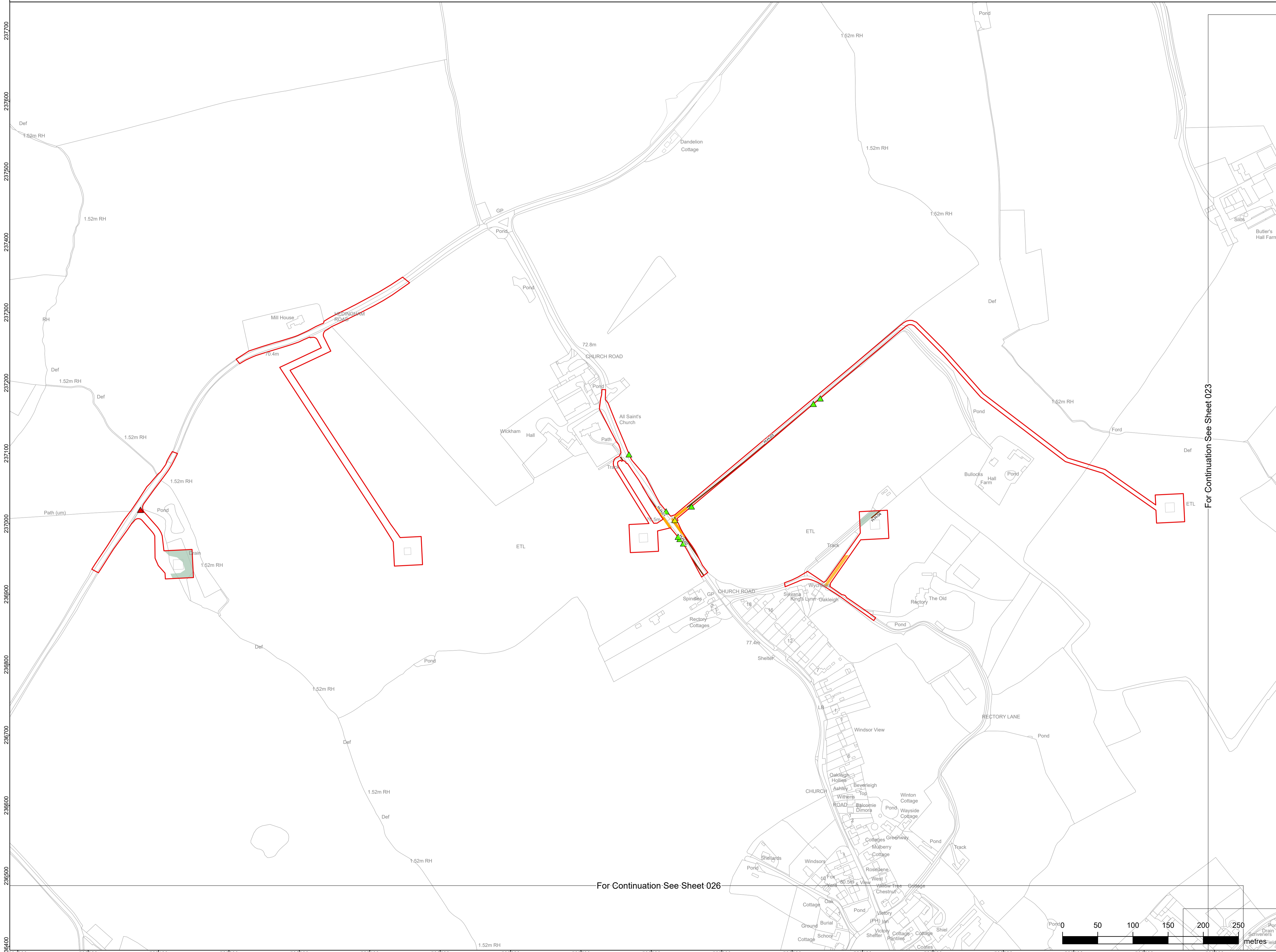
NATIONAL GRID (BRAMFORD TO TWINSTEAD REINFORCEMENT) ORDER
 PINS APPLICATION NUMBER: EN020002
 TREES AND HEDGEROWS TO BE REMOVED OR MANAGED PLANS
 REGULATION 5(2)(c)
 SHEET 24 OF 30
 IN THE DISTRICT OF BRAINTREE DISTRICT COUNCIL



Application Document 2.9

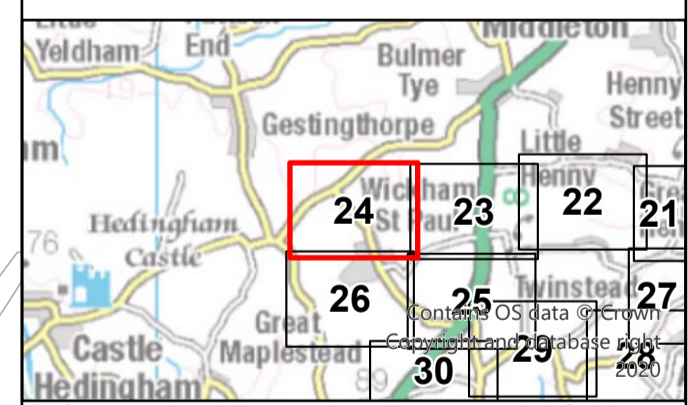
Reproduced from Ordnance Survey maps by permission of Ordnance Survey on behalf of the controller of His Majesty's Stationery Office. © Crown Copyright Ordnance Survey, Licence no. 010059731

- Order Limits
- Section boundaries
- Retained Vegetation
 - Veteran Tree
 - Individual Tree Preservation Order
 - Tree Preservation Order
 - Tree
 - Important hedgerow as per criteria in Hedgerow Regulations 1997
 - Not important hedgerow as per criteria in Hedgerow Regulations 1997
 - Line of trees
 - Commercial orchards
 - Potential ancient woodland
 - Ancient woodland
 - Retained woodland / group of trees
- Affected Vegetation
 - Tree pruning
 - Tree coppicing
 - Tree removal (including roots)
 - Hedgerow / line of trees to be pruned
 - Hedgerow / line of trees to be coppiced
 - Hedgerow/ line of trees removal (including roots)
 - Woodland / group of trees to be pruned
 - Woodland / group of trees to be coppiced
 - Woodland / group of trees to be removed (including roots)
 - Tree Management*
 - Hedgerow / line of trees crossing schedule label



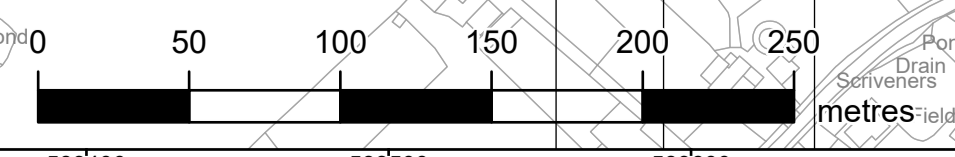
For Continuation See Sheet 023

For Continuation See Sheet 026



Reference should be made to Document 2.1 Guide to the Plans which provides further information on what the plans show.

NG Investment No: 21847			
B	17/02/2024	Updated for Deadline 9	JT LJ CW
A	17/02/2023	Rev A for DCO application	JT DD CW
ISSUE	DATE	REMARKS	DRAWN/CHKD/APPD
PROJECT: Bramford to Twinstead Reinforcement			
nationalgrid			
TITLE: Document 2.9 Trees and Hedgerows to be Removed or Managed Plans			
CIRCUIT / SITE: Bramford – Pelham & Bramford – Braintree – Bulls Lodge			GIS
ORIGINATOR DRAWING NO. A1			
A1_DF4_2.9_TreeAndHedgerowRemoval			
NG DRAWING NO.	SHEET NO.	NO. OF SHEETS	ISSUE:
BT-NG-020621-545-0012	24	30	B
SCALE: 1:2,500			

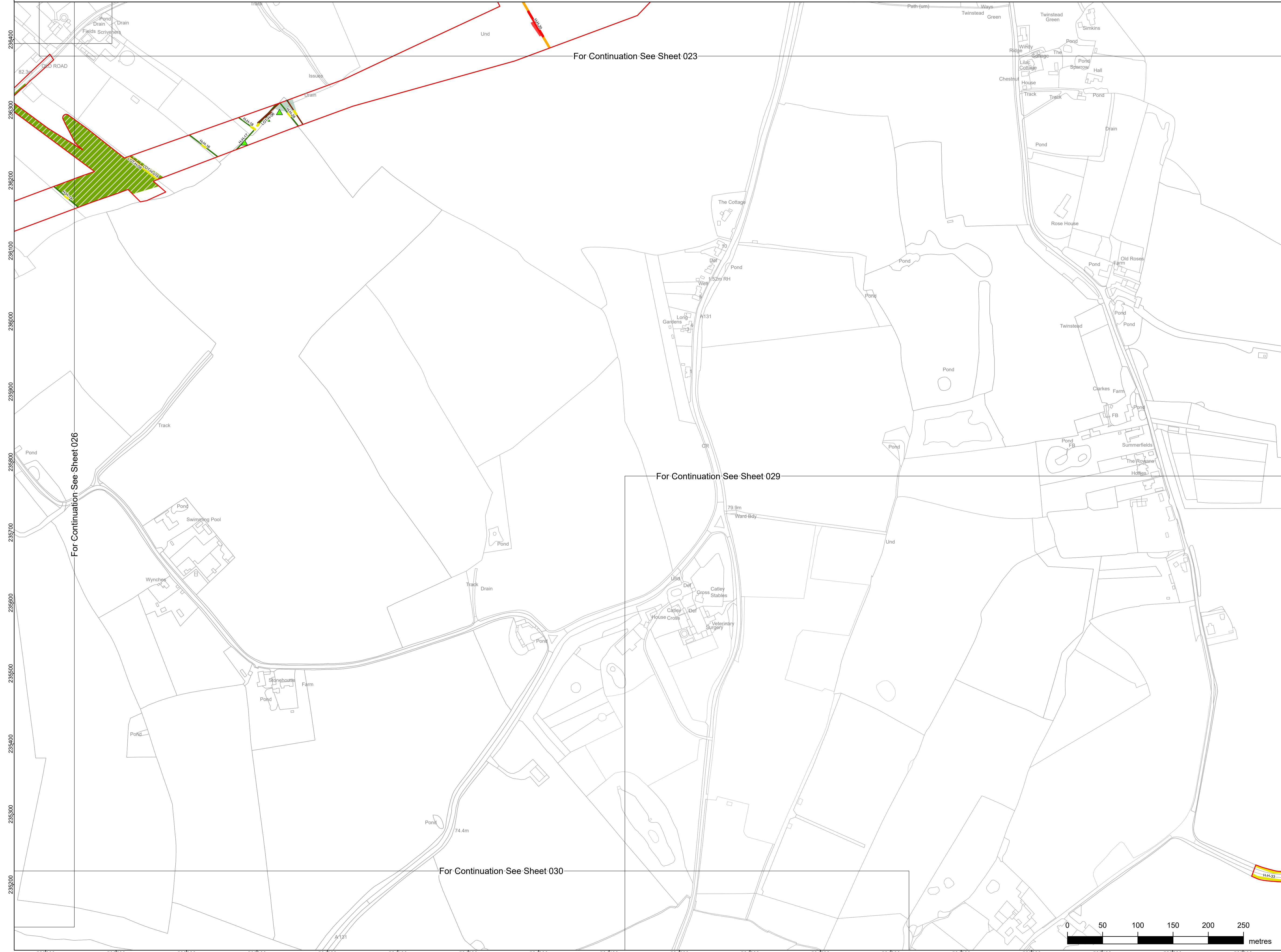


NATIONAL GRID (BRAMFORD TO TWINSTEAD REINFORCEMENT) ORDER
 PINS APPLICATION NUMBER: EN020002
 TREES AND HEDGEROWS TO BE REMOVED OR MANAGED PLANS
 REGULATION 5(2)(e)
 SHEET 25 OF 30
 IN THE DISTRICT OF BRAINTREE DISTRICT COUNCIL

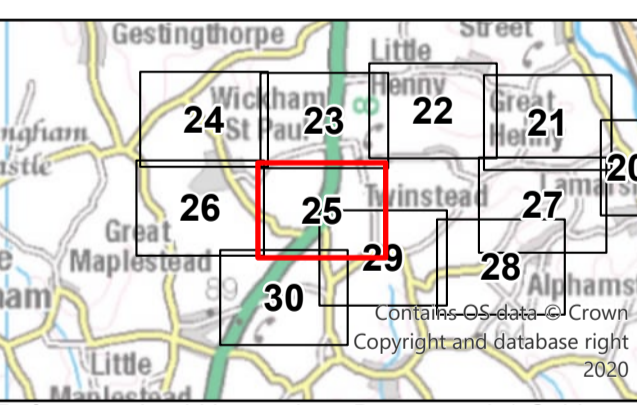


Application Document 2.9

Reproduced from Ordnance Survey maps by permission of Ordnance Survey on behalf of the controller of His Majesty's Stationery Office. © Crown Copyright Ordnance Survey, Licence no. 0100059731



- Order Limits
- Section boundaries
- Retained Vegetation
 - Veteran Tree
 - Individual Tree Preservation Order
 - Tree Preservation Order
 - Tree
 - Important hedgerow as per criteria in Hedgerow Regulations 1997
 - Not important hedgerow as per criteria in Hedgerow Regulations 1997
 - Line of trees
 - Commercial orchards
 - Potential ancient woodland
 - Ancient woodland
 - Retained woodland / group of trees
- Affected Vegetation
 - Tree pruning
 - Tree coppicing
 - Tree removal (including roots)
 - Hedgerow / line of trees to be pruned
 - Hedgerow / line of trees to be coppiced
 - Hedgerow/ line of trees removal (including roots)
 - Woodland / group of trees to be pruned
 - Woodland / group of trees to be coppiced
 - Woodland / group of trees to be removed (including roots)
 - Tree Management*
 - Hedgerow / line of trees crossing schedule label



Reference should be made to Document 2.1 Guide to the Plans which provides further information on what the plans show.

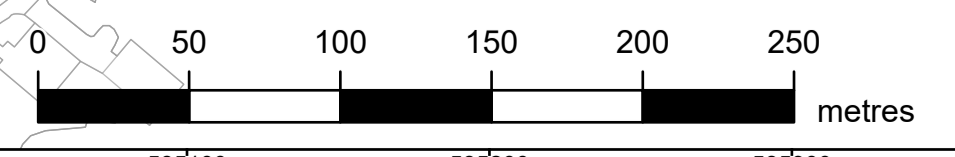
NG Investment No: 21847			
B	17/02/2024	Updated for Deadline 9	JT LJ CW
A	17/02/2023	Rev A for DCO application	JT DD CW
ISSUE	DATE	REMARKS	DRAWN/CHKD/APPD

PROJECT: **Bramford to Twinstead Reinforcement**

nationalgrid

TITLE: Document 2.9
 Trees and Hedgerows to be Removed or Managed Plans

CIRCUIT / SITE:	Bramford – Pelham & Bramford – Braintree – Bulls Lodge	GIS
ORIGINATOR DRAWING NO.	A1_Df4_2.9_TreeAndHedgerowRemoval	A1
NG DRAWING No.	BT-NG-020621-545-0012	ISSUE:
SHEET NO.	25	NO. OF SHEETS
SCALE:	1:2,500	30
		B

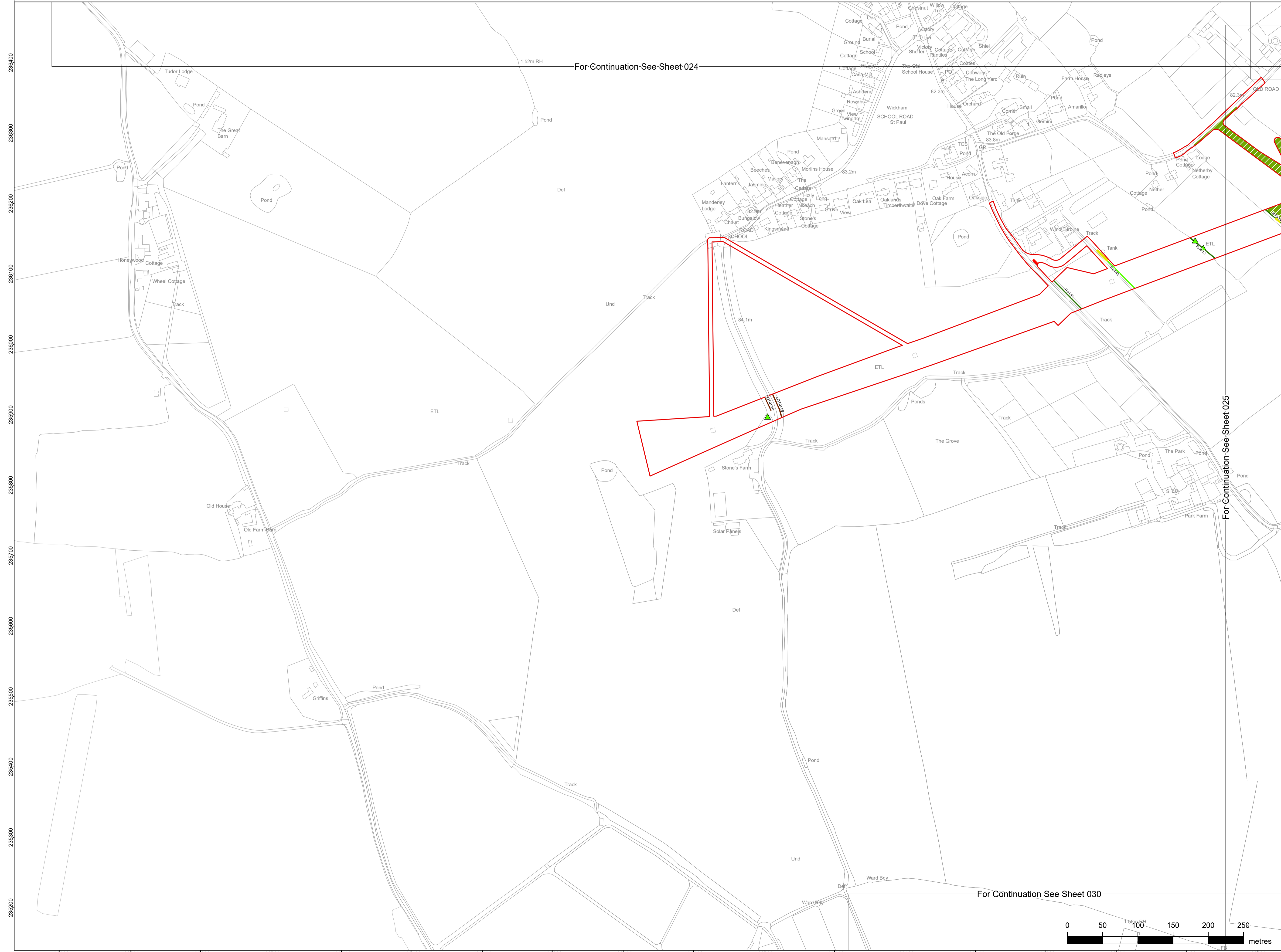


NATIONAL GRID (BRAMFORD TO TWINSTEAD REINFORCEMENT) ORDER
 PINS APPLICATION NUMBER: EN020002
 TREES AND HEDGEROWS TO BE REMOVED OR MANAGED PLANS
 REGULATION 5(2)(o)
 SHEET 26 OF 30
 IN THE DISTRICT OF BRAINTREE DISTRICT COUNCIL

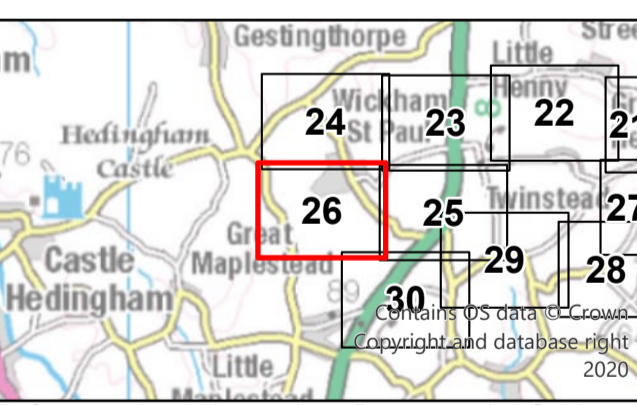


Application Document 2.9

Reproduced from Ordnance Survey maps by permission of Ordnance Survey on behalf of the controller of His Majesty's Stationery Office. © Crown Copyright Ordnance Survey, Licence no. 010059731



- Order Limits
- Section boundaries
- Retained Vegetation
 - Veteran Tree
 - Individual Tree Preservation Order
 - Tree Preservation Order
 - Tree
 - Important hedgerow as per criteria in Hedgerow Regulations 1997
 - Not important hedgerow as per criteria in Hedgerow Regulations 1997
 - Line of trees
 - Commercial orchards
 - Potential ancient woodland
 - Ancient woodland
 - Retained woodland / group of trees
- Affected Vegetation
 - Tree pruning
 - Tree coppicing
 - Tree removal (including roots)
 - Hedgerow / line of trees to be pruned
 - Hedgerow / line of trees to be coppiced
 - Hedgerow / line of trees removal (including roots)
 - Woodland / group of trees to be pruned
 - Woodland / group of trees to be coppiced
 - Woodland / group of trees to be removed (including roots)
 - Tree Management*
 - Hedgerow / line of trees crossing schedule label

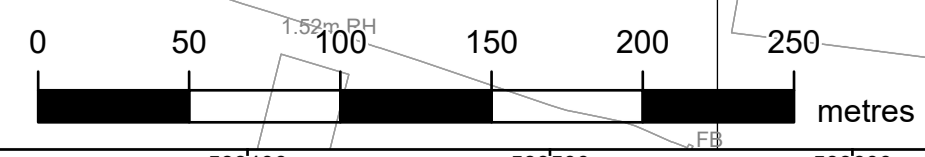


Reference should be made to Document 2.1 Guide to the Plans which provides further information on what the plans show.

NG Investment No: 21847				
B	17/02/2024	Updated for Deadline 9	JT	LJ CW
A	17/02/2023	Rev A for DCO application	JT	DD CW
ISSUE	DATE	REMARKS	DRAWN	CHKD

PROJECT: **Bramford to Twinstead Reinforcement**

nationalgrid	
TITLE: Document 2.9 Trees and Hedgerows to be Removed or Managed Plans	
CIRCUIT / SITE: Bramford – Pelham & Bramford – Braintree – Bulls Lodge	GIS
ORIGINATOR DRAWING NO. A1_DF4_2.9_TreeAndHedgerowRemoval	A1
NG DRAWING No. BT-NG-020621-545-0012	SHEET NO. 26
	NO. OF SHEETS 30
SCALE: 1:2,500	ISSUE: B



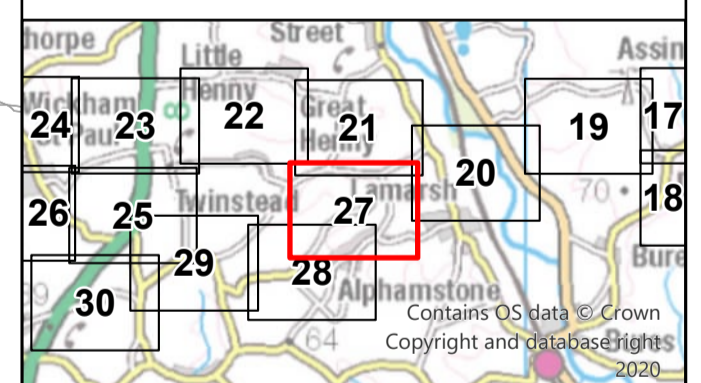
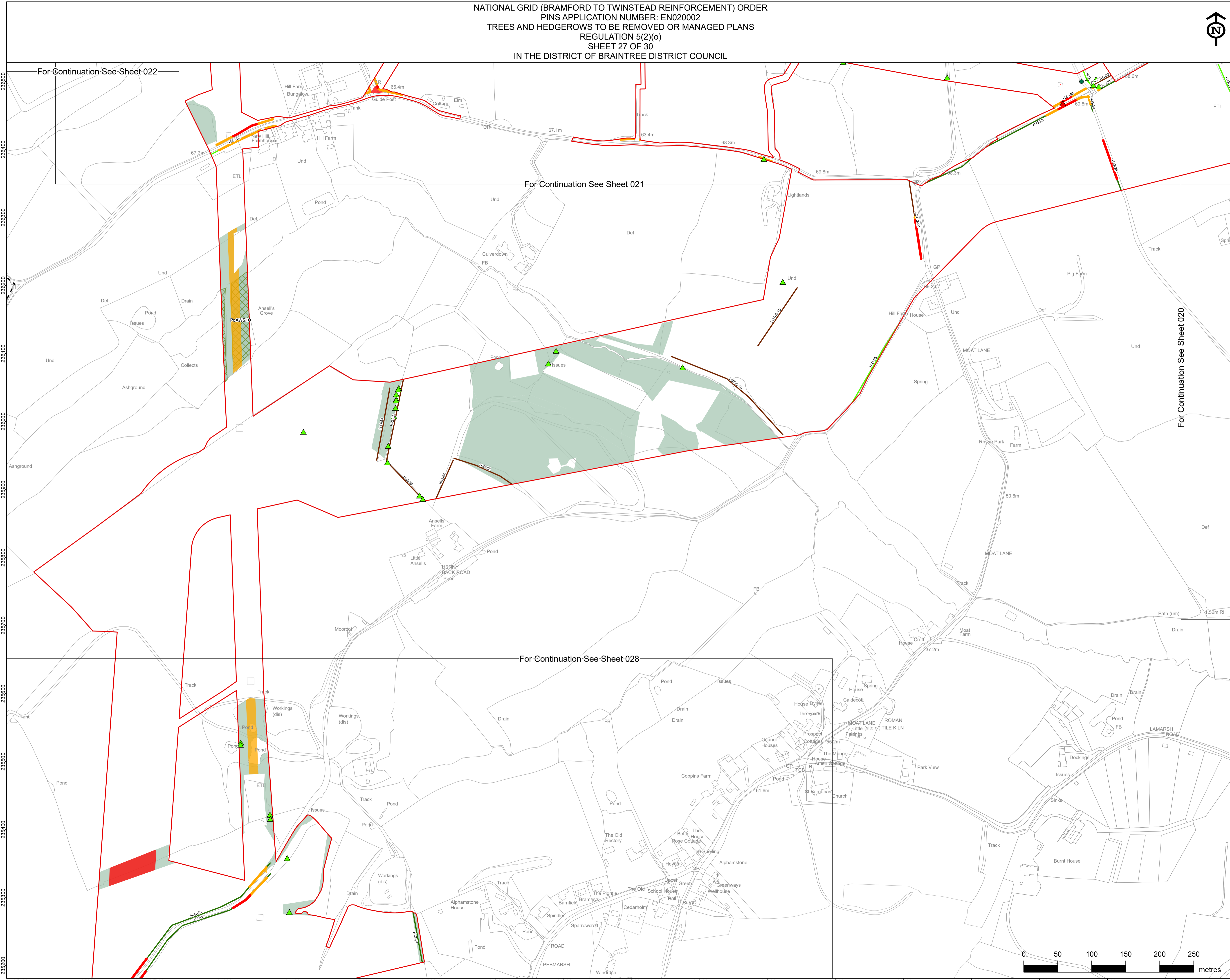
NATIONAL GRID (BRAMFORD TO TWINSTEAD REINFORCEMENT) ORDER
 PINS APPLICATION NUMBER: EN020002
 TREES AND HEDGEROWS TO BE REMOVED OR MANAGED PLANS
 REGULATION 5(2)(e)
 SHEET 27 OF 30
 IN THE DISTRICT OF BRAINTREE DISTRICT COUNCIL



Application Document 2.9

Reproduced from Ordnance Survey maps by permission of Ordnance Survey on behalf of the controller of His Majesty's Stationary Office. © Crown Copyright Ordnance Survey, Licence no. 010059731

- Order Limits
- - - Section boundaries
- Retained Vegetation**
- Veteran Tree
- Individual Tree Preservation Order
- Tree Preservation Order
- ▲ Tree
- Important hedgerow as per criteria in Hedgerow Regulations 1997
- Not important hedgerow as per criteria in Hedgerow Regulations 1997
- Line of trees
- Commercial orchards
- Potential ancient woodland
- Ancient woodland
- Retained woodland / group of trees
- Affected Vegetation**
- ▲ Tree pruning
- ▲ Tree coppicing
- ▲ Tree removal (including roots)
- Hedgerow / line of trees to be pruned
- Hedgerow / line of trees to be coppiced
- Hedgerow / line of trees removal (including roots)
- Woodland / group of trees to be pruned
- Woodland / group of trees to be coppiced
- Woodland / group of trees to be removed (including roots)
- Tree Management*
- H-xx-xx Hedgerow / line of trees crossing schedule label

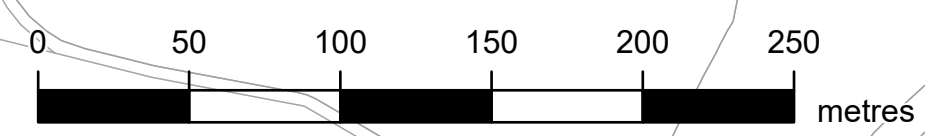


Reference should be made to Document 2.1 Guide to the Plans which provides further information on what the plans show.

NG Investment No: 21847			
B	17/02/2024	Updated for Deadline 9	JT LJ CW
A	17/02/2023	Rev A for DCO application	JT DD CW
ISSUE	DATE	REMARKS	DRAWNCHKD APPD

PROJECT: **Bramford to Twinstead Reinforcement**

TITLE: Document 2.9 Trees and Hedgerows to be Removed or Managed Plans	
CIRCUIT / SITE: Bramford – Pelham & Bramford – Baintree – Bulls Lodge	GIS
ORIGINATOR DRAWING NO. A1_DF4_2.9_TreeAndHedgerowRemoval	A1
NG DRAWING No. BT-NG-020621-545-0012	ISSUE: B
SHEET NO. 27	NO. OF SHEETS 30
SCALE: 1:2,500	

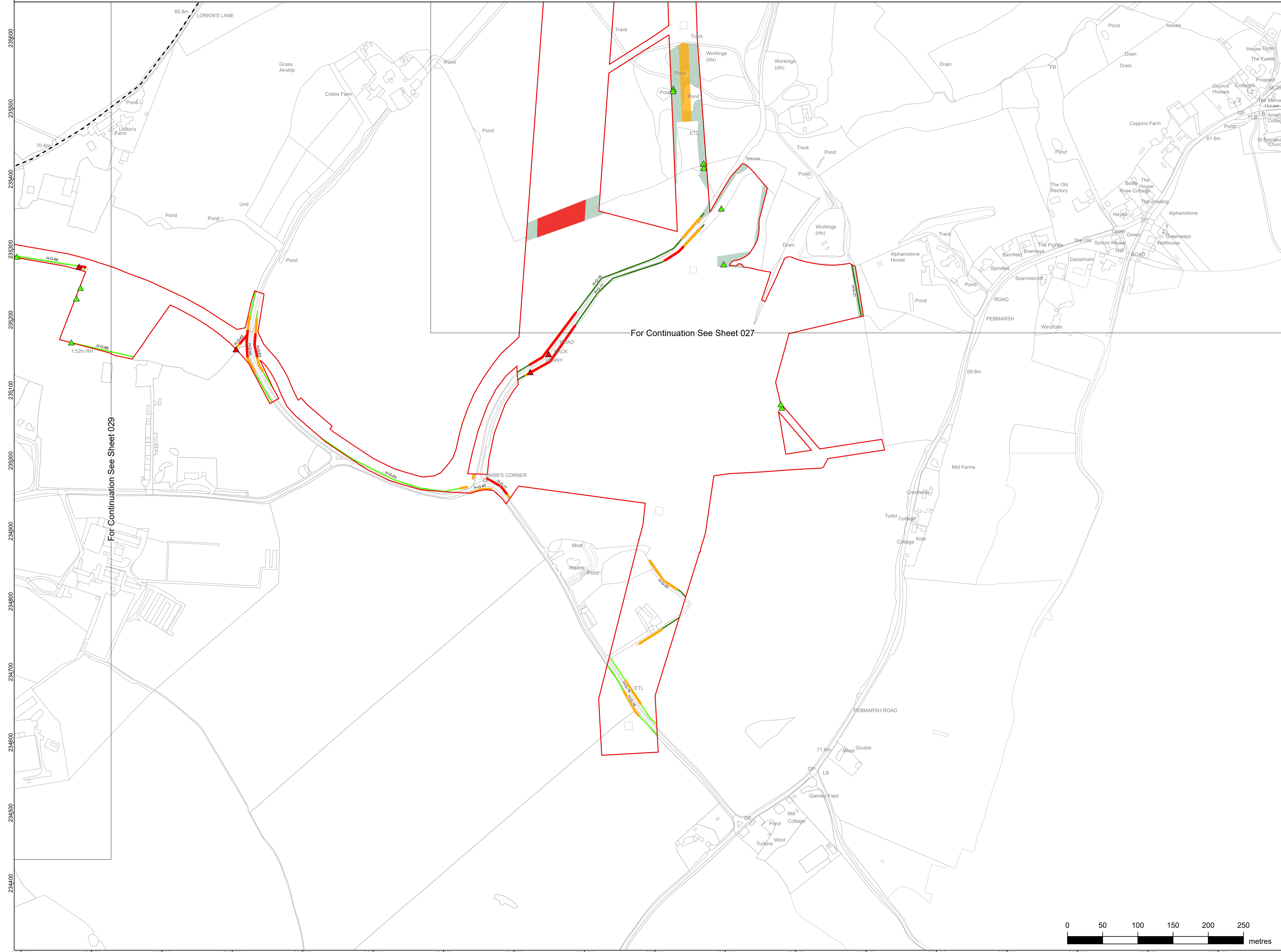


NATIONAL GRID (BRAMFORD TO TWINSTEAD REINFORCEMENT) ORDER
 PINS APPLICATION NUMBER: EN020002
 TREES AND HEDGEROWS TO BE REMOVED OR MANAGED PLANS
 REGULATION 5(2)(e)
 SHEET 28 OF 30
 IN THE DISTRICT OF BRAINTREE DISTRICT COUNCIL



Application Document 2.9

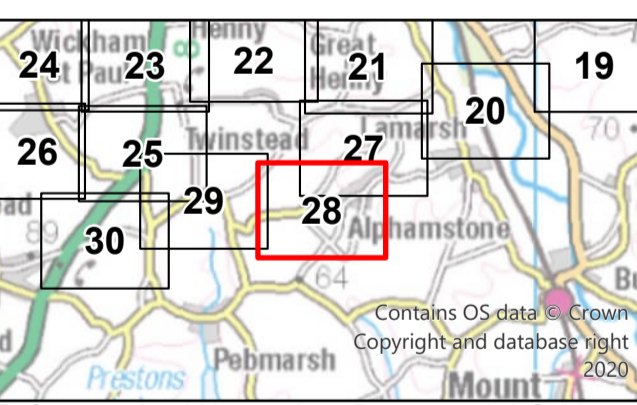
Reproduced from Ordnance Survey maps by permission of Ordnance Survey on behalf of the controller of His Majesty's Stationery Office. © Crown Copyright Ordnance Survey, Licence no. 010059731



- Order Limits
- Section boundaries
- Retained Vegetation**
- Veteran Tree
- Individual Tree Preservation Order
- Tree Preservation Order
- ▲ Tree
- Important hedgerow as per criteria in Hedgerow Regulations 1997
- Not important hedgerow as per criteria in Hedgerow Regulations 1997
- Line of trees
- Commercial orchards
- Potential ancient woodland
- Ancient woodland
- Retained woodland / group of trees
- Affected Vegetation**
- ▲ Tree pruning
- ▲ Tree coppicing
- ▲ Tree removal (including roots)
- Hedgerow / line of trees to be pruned
- Hedgerow / line of trees to be coppiced
- Hedgerow/ line of trees removal (including roots)
- Woodland / group of trees to be pruned
- Woodland / group of trees to be coppiced
- Woodland / group of trees to be removed (including roots)
- Tree Management*
- Hedgerow / line of trees crossing schedule label

For Continuation See Sheet 027

For Continuation See Sheet 029



Reference should be made to Document 2.1 Guide to the Plans which provides further information on what the plans show.

NG Investment No: 21847			
B	17/02/2024	Updated for Deadline 9	JT LJ CW
A	17/02/2023	Rev A for DCO application	JT DD CW
ISSUE	DATE	REMARKS	DRAWN/CHKD/APPD

PROJECT: **Bramford to Twinstead Reinforcement**

nationalgrid

TITLE: Document 2.9
Trees and Hedgerows to be Removed or Managed Plans

CIRCUIT / SITE: Bramford – Pelham & Bramford – Baintree – Bulls Lodge	GIS
ORIGINATOR DRAWING NO. A1_DF4_2.9_TreeAndHedgerowRemoval	A1
NG DRAWING No. BT-NG-020621-545-0012	ISSUE: B
SHEET NO. 28	NO. OF SHEETS 30
SCALE: 1:2,500	



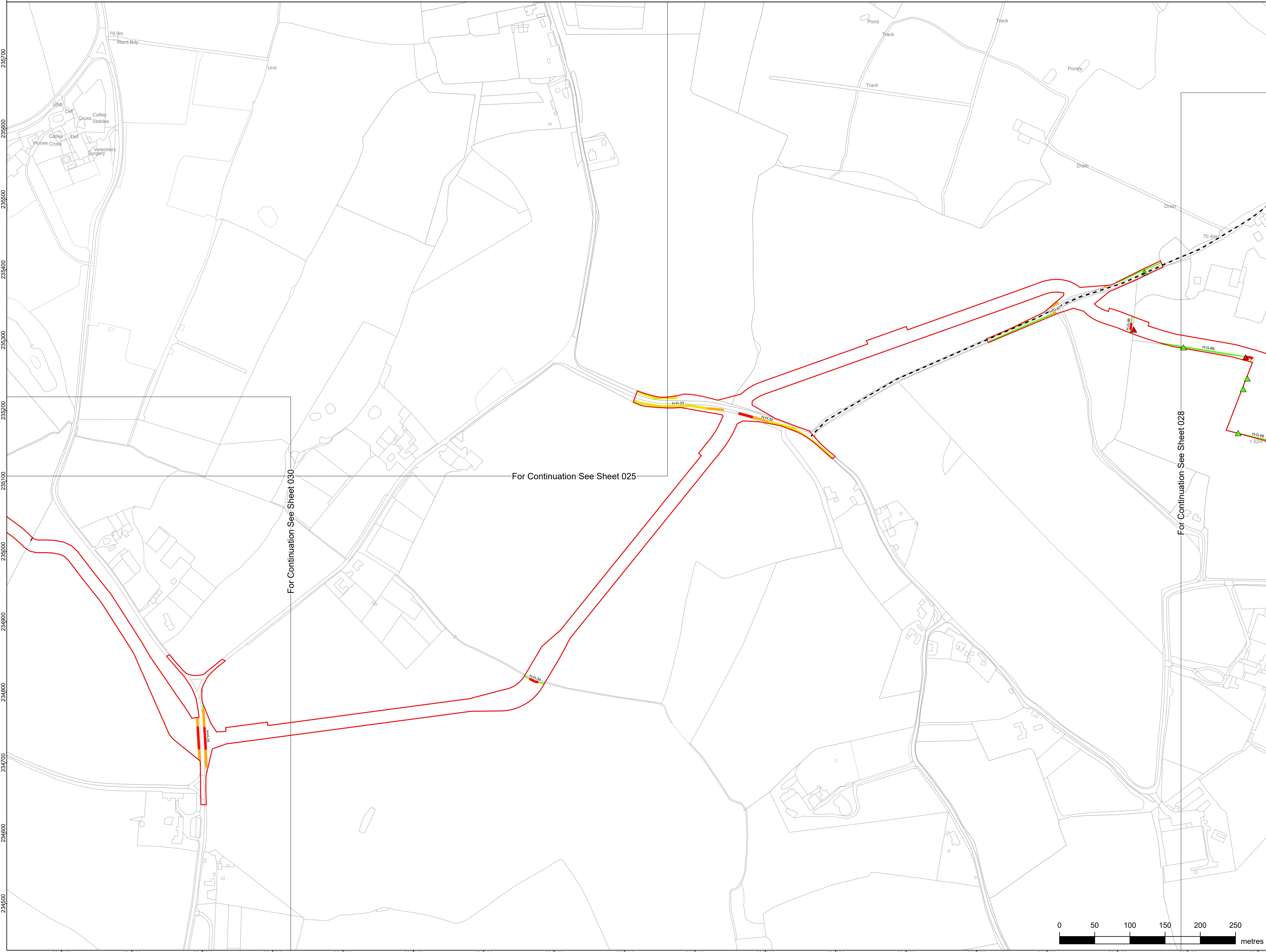
NATIONAL GRID (BRAMFORD TO TWINSTEAD REINFORCEMENT) ORDER
 PINS APPLICATION NUMBER: EN020002
 TREES AND HEDGEROWS TO BE REMOVED OR MANAGED PLANS
 REGULATION 5(2)(e)
 SHEET 29 OF 30
 IN THE DISTRICT OF BRAINTREE DISTRICT COUNCIL



Application Document 2.9

Reproduced from Ordnance Survey maps by permission of Ordnance Survey on behalf of the controller of His Majesty's Stationery Office. © Crown Copyright Ordnance Survey, Licence no. 0100059731

- Order Limits
- Section boundaries
- Retained Vegetation**
- Veteran Tree
- Individual Tree Preservation Order
- Tree Preservation Order
- ▲ Tree
- Important hedgerow as per criteria in Hedgerow Regulations 1997
- Not important hedgerow as per criteria in Hedgerow Regulations 1997
- Line of trees
- Commercial orchards
- Potential ancient woodland
- Ancient woodland
- Retained woodland / group of trees
- Affected Vegetation**
- ▲ Tree pruning
- ▲ Tree coppicing
- ▲ Tree removal (including roots)
- Hedgerow / line of trees to be pruned
- Hedgerow / line of trees to be coppiced
- Hedgerow / line of trees removal (including roots)
- Woodland / group of trees to be pruned
- Woodland / group of trees to be coppiced
- Woodland / group of trees to be removed (including roots)
- Tree Management*
- Hedgerow / line of trees crossing schedule label



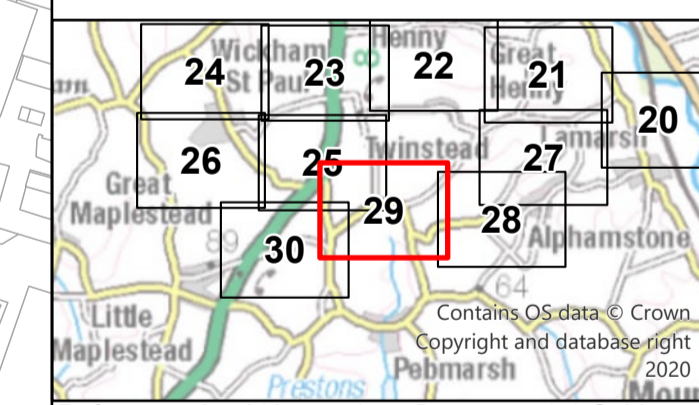
235700
235600
235500
235400
235300
235200
235100
235000
234900
234800
234700
234600
234500

584500 584600 584700 584800 584900 585000 585100 585200 585300 585400 585500 585600 585700 585800 585900 586000 586100 586200

For Continuation See Sheet 030

For Continuation See Sheet 025

For Continuation See Sheet 028



Reference should be made to Document 2.1 Guide to the Plans which provides further information on what the plans show.

NG Investment No: 21847			
B	17/02/2024	Updated for Deadline 9	JT LJ CW
A	17/02/2023	Rev A for DCO application	JT DD CW
ISSUE	DATE	REMARKS	DRAWN/CHKD/APPD

PROJECT: **Bramford to Twinstead Reinforcement**

nationalgrid

TITLE: Document 2.9
Trees and Hedgerows to be Removed or Managed Plans

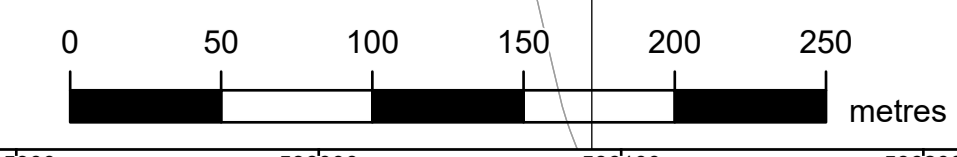
CIRCUIT / SITE: **Bramford – Pelham & Bramford – Braintree – Bulls Lodge** GIS

ORIGINATOR DRAWING NO. A1

A1_DF4_2.9_TreeAndHedgerowRemoval

NG DRAWING No. BT-NG-020621-545-0012	SHEET NO. 29	NO. OF SHEETS 30	ISSUE: B
---	-----------------	---------------------	--------------------

SCALE: 1:2,500



NATIONAL GRID (BRAMFORD TO TWINSTEAD REINFORCEMENT) ORDER
 PINS APPLICATION NUMBER: EN020002
 TREES AND HEDGEROWS TO BE REMOVED OR MANAGED PLANS
 REGULATION 5(2)(e)
 SHEET 30 OF 30
 IN THE DISTRICT OF BRAINTREE DISTRICT COUNCIL

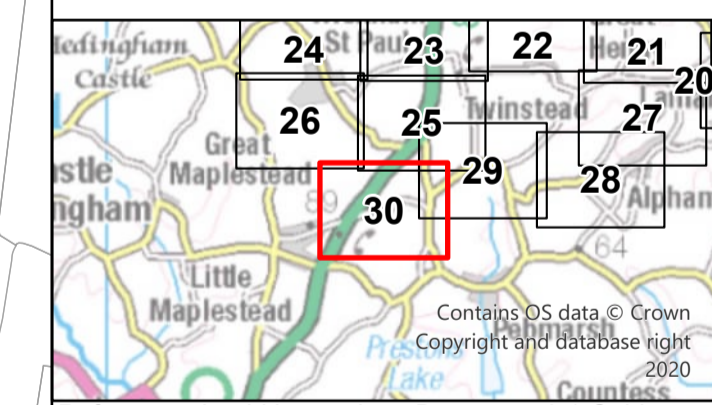


Application Document 2.9

Reproduced from Ordnance Survey maps by permission of Ordnance Survey on behalf of the controller of His Majesty's Stationery Office. © Crown Copyright Ordnance Survey, Licence no. 0100059731



- Order Limits
- Section boundaries
- Retained Vegetation**
- Veteran Tree
- Individual Tree Preservation Order
- Tree Preservation Order
- ▲ Tree
- Important hedgerow as per criteria in Hedgerow Regulations 1997
- Not important hedgerow as per criteria in Hedgerow Regulations 1997
- Line of trees
- Commercial orchards
- Potential ancient woodland
- Ancient woodland
- Retained woodland / group of trees
- Affected Vegetation**
- ▲ Tree pruning
- ▲ Tree coppicing
- ▲ Tree removal (including roots)
- Hedgerow / line of trees to be pruned
- Hedgerow / line of trees to be coppiced
- Hedgerow / line of trees removal (including roots)
- Woodland / group of trees to be pruned
- Woodland / group of trees to be coppiced
- Woodland / group of trees to be removed (including roots)
- Tree Management*
- Hedgerow / line of trees crossing schedule label



Reference should be made to Document 2.1 Guide to the Plans which provides further information on what the plans show.

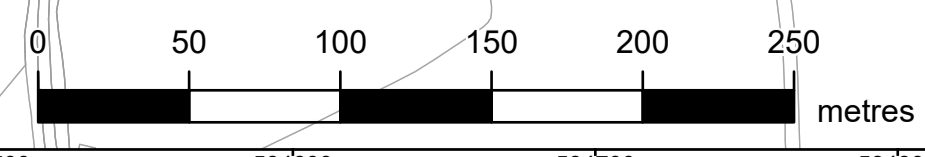
NG Investment No: 21847				
B	17/02/2024	Updated for Deadline 9	JT	LJ CW
A	17/02/2023	Rev A for DCO application	JT	DD CW
ISSUE	DATE	REMARKS	DRAWN	CHKD / APPD

PROJECT: **Bramford to Twinstead Reinforcement**

TITLE: Document 2.9
 Trees and Hedgerows to be Removed or Managed Plans

CIRCUIT / SITE: Bramford – Pelham & Bramford – Braintree – Bulls Lodge	GIS		
ORIGINATOR DRAWING NO. A1_DF4_2.9_TreeAndHedgerowRemoval	A1		
NG DRAWING No. BT-NG-020621-545-0012	SHEET NO. 30	NO. OF SHEETS 30	ISSUE: B

SCALE: 1:2,500



Page intentionally blank

National Grid plc
National Grid House,
Warwick Technology Park,
Gallows Hill, Warwick.
CV34 6DA United Kingdom

Registered in England and Wales
No. 4031152
nationalgrid.com